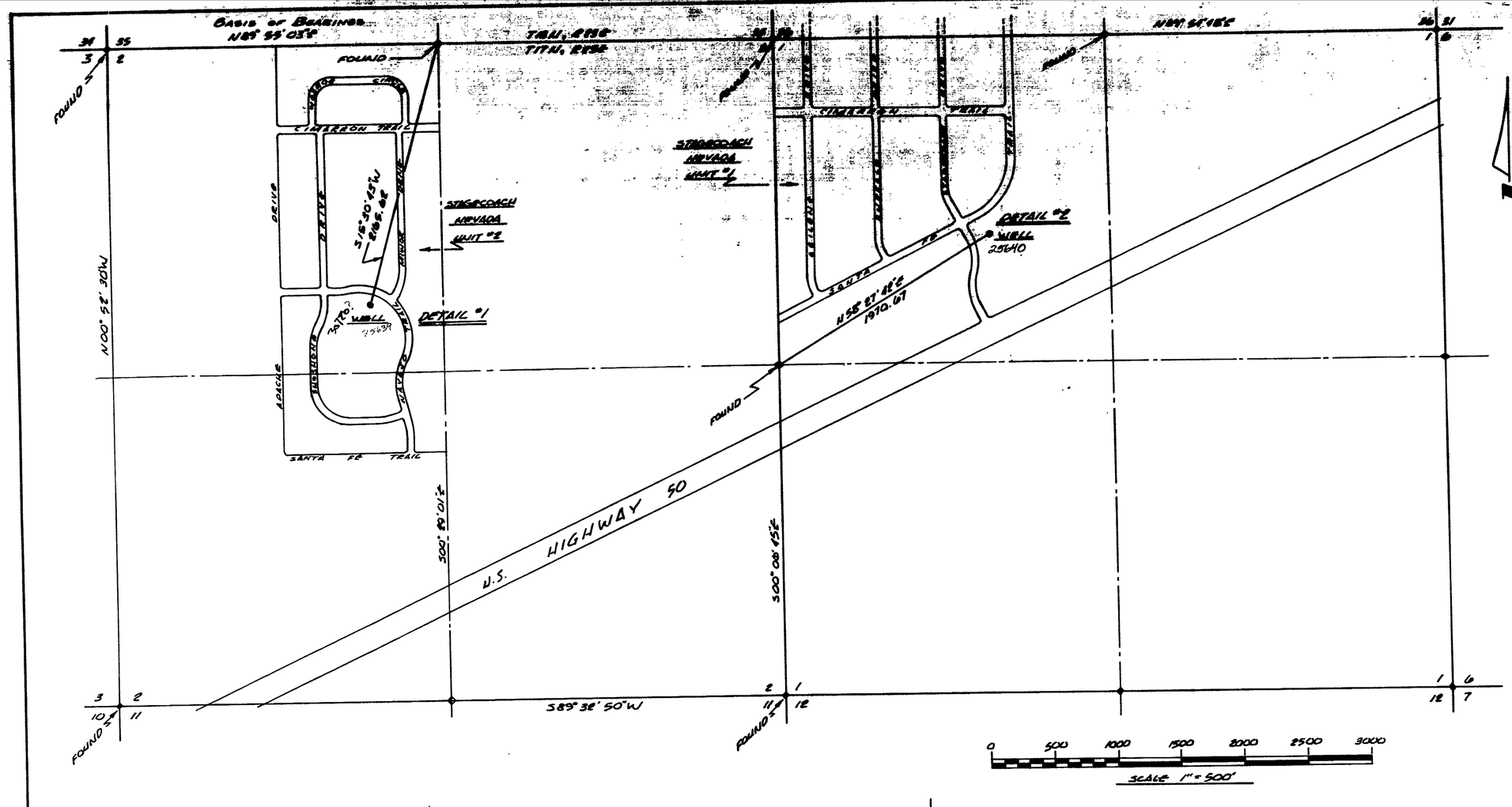

STATE OF NEVADA
COUNTY OF LYON

I, EARL SWAN, BEING FIRST DULY SWORN, DEPOSE AND SAY THAT THIS MAP, CONSISTING OF ONE SHEET, HAS BEEN DRAWN TO THE DESIGNATED SCALE FROM FIELD NOTES OF A SURVEY MADE BY ME (OR UNDER MY SUPERVISION AND DIRECTION) BETWEEN THE 11TH DAY OF MAY AND THE 15TH DAY OF MAY, 1970; THAT IT TRULY AND CORRECTLY REPRESENTS THE PROPOSED LOCATION AND EXTENT OF THE WORKS USED TO DIVERT WATER FROM UNDERGROUND AND SURFACE SOURCES IN LYON COUNTY, BY STAGECOACH LAND COMPANY, CARSON CITY, NEVADA, FOR QUASI-MUNICIPAL (SUBDIVISION) AND DOMESTIC PURPOSES; THE PROPOSED POINTS OF DIVERSION, THE APPROXIMATE LOCATION AND SIZE OF THE DIVERSION CHANNEL, ALL RESERVOIRS OR BASINS, THE LOCATION AND NAMES OF ALL OTHER WORKS WHICH WILL CROSS OR CONNECT WITH THE PROPOSED WORKS AND THE BOUNDARY OF ALL LANDS SHOWING BY 40 ACRE SUBDIVISIONS THE AREAS UPON WHICH IT IS PROPOSED TO USE WATER FOR QUASI-MUNICIPAL (SUBDIVISION) AND DOMESTIC PURPOSES ARE FULLY AND CORRECTLY DESIGNATED THEREON.

Earl Swan
STATE WATER RIGHTS SURVEYOR
1/2343

SUBSCRIBED AND SWORN TO BEFORE ME THIS 21st DAY OF May, 1970

Evelyn E. Chambers
NOTARY PUBLIC IN AND FOR DOUGLAS COUNTY, STATE OF NEVADA

EVELYN E. CHAMBERS
Notary Public — State of Nevada
Douglas County
My Commission Expires Jan. 16, 1971

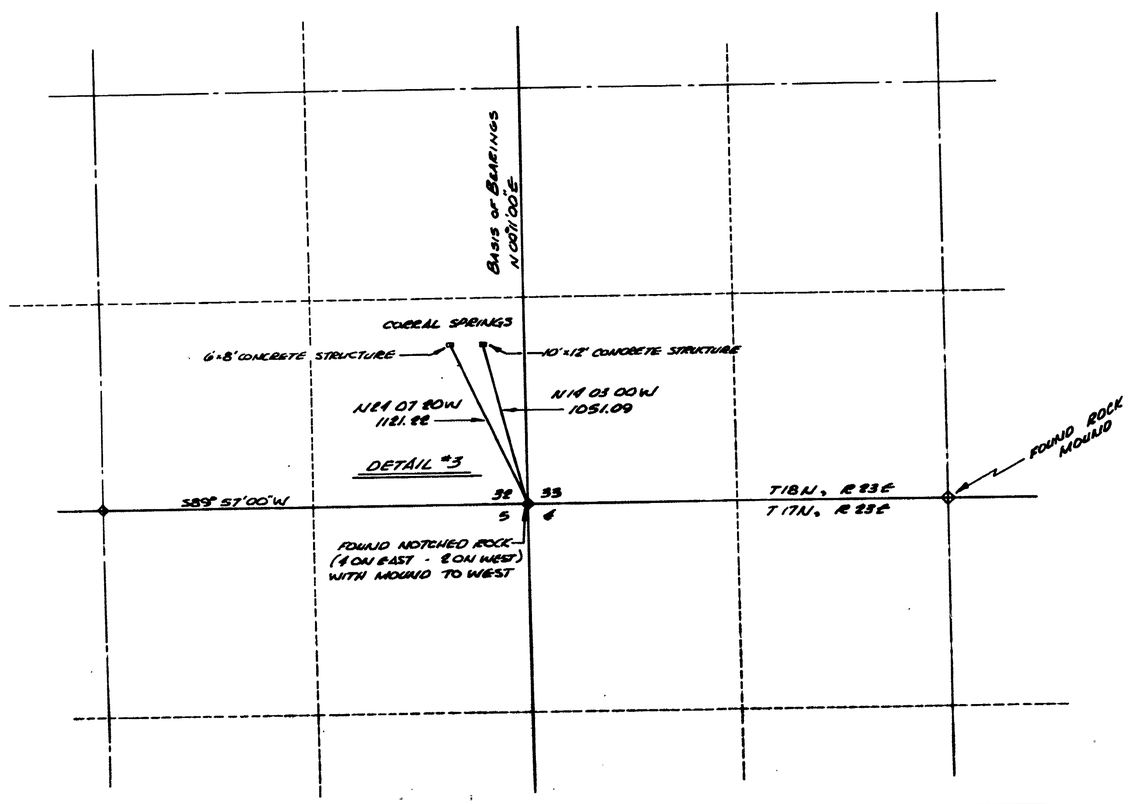

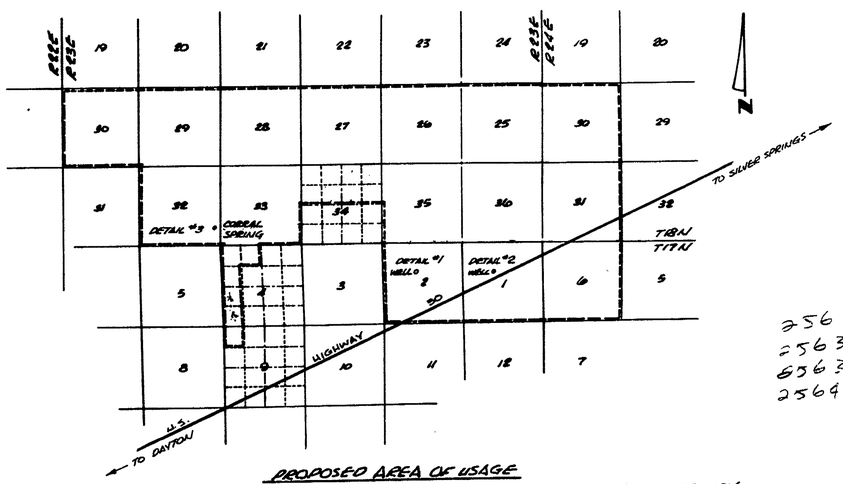

25637
25638
25639
25640

PROPOSED AREA OF USAGE
TRACED FROM U.S.G.S. 15 MINUTE QUADRANGLE, CHURCHILL BUTTE, NEV.
SCALE 1" = 5000' (APPROX.)

OFFICE
STATE ENGINEER
1970 MAY 28 PM 2 23

FILED
MAY 28 1970
STATE ENGINEER'S OFFICE

MAP TO ACCOMPANY APPLICATION TO APPROPRIATE WATER FOR QUASI-MUNICIPAL (SUBDIVISION) AND DOMESTIC PURPOSES BY STAGECOACH LAND COMPANY FROM UNDERGROUND AND SURFACE SOURCES

25640 25639 25638 25637