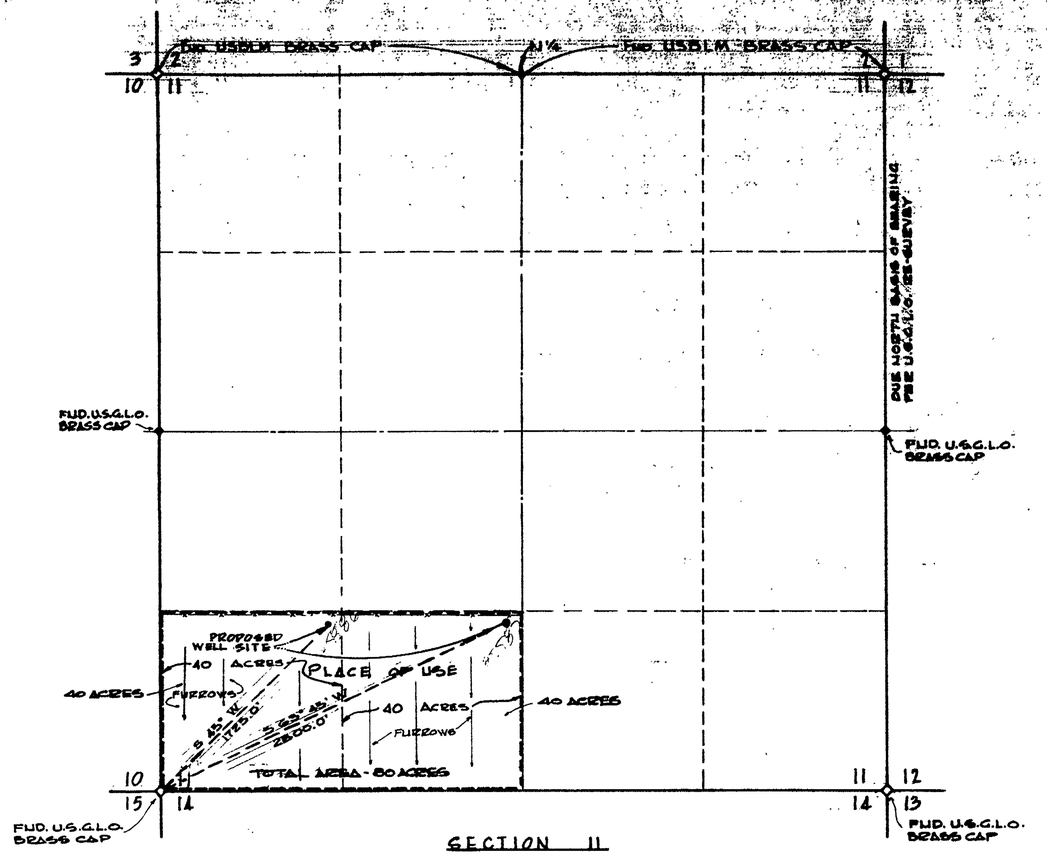

SECTION 11

TOWNSHIP 21 S. RANGE 53 E. M.D.B.&M.
NYE COUNTY NEVADA

PROPOSED POINTS OF DIVERSION & PLACE OF USE OF A PORTION OF THE WATER

SCALE: 1" = 600'

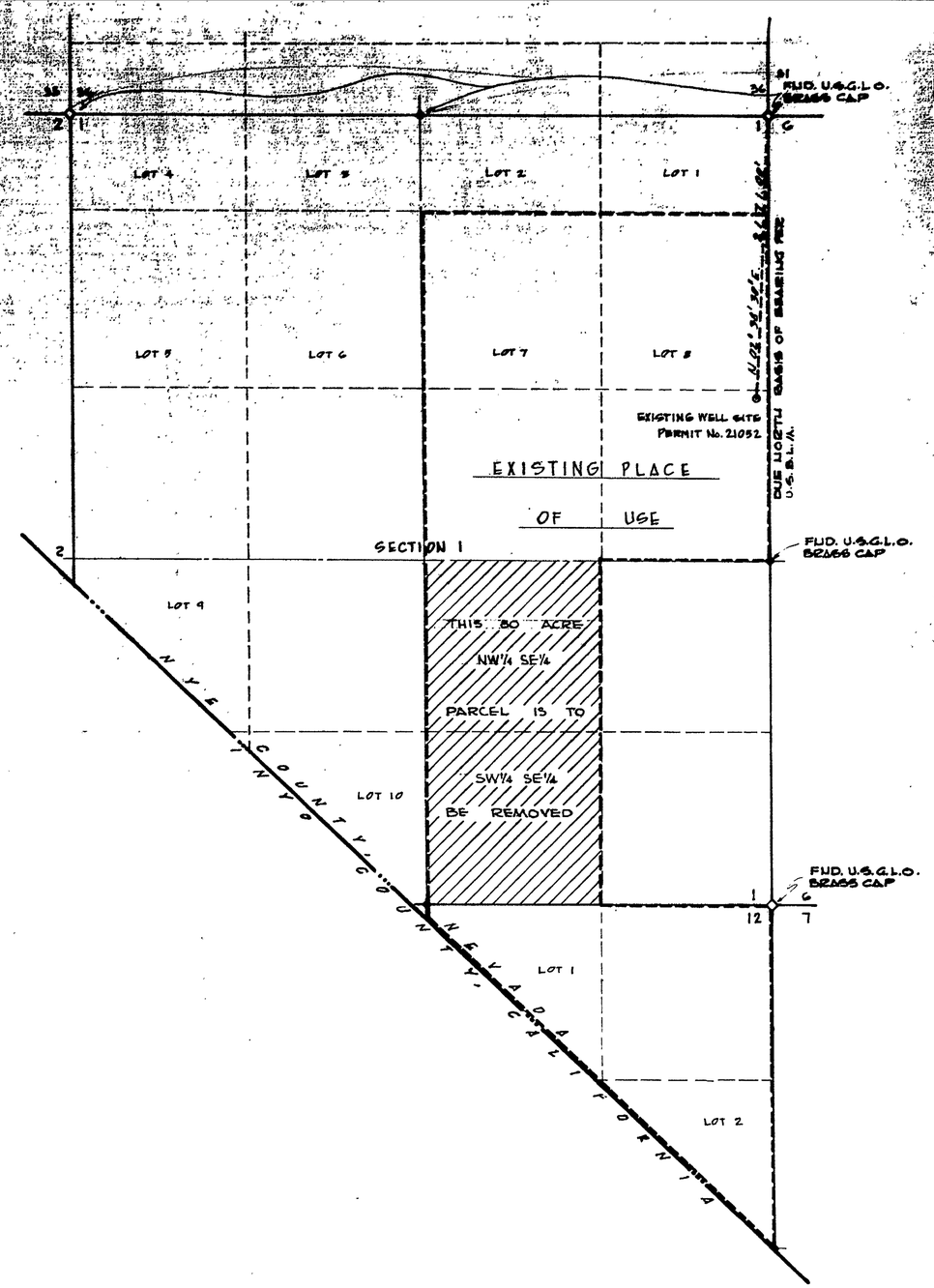

SECTION 1

TOWNSHIP 22 S. RANGE 53 E. M.D.B.&M.
NYE COUNTY NEVADA

EXISTING POINT OF DIVERSION & PLACE OF USE

STATE OF NEVADA }
COUNTY OF CLARK } SS

I, RICHARD J. BAUGHMAN, BEING FIRST DULY SWORN, DEPOSE AND SAY THAT THIS MAP, CONSISTING OF ONE SHEET, HAS BEEN CORRECTLY DRAWN TO THE DESIGNATED SCALE FROM FIELD NOTES OF A SURVEY MADE UNDER MY SUPERVISION AND DIRECTION ON THE 14TH DAY OF FEBRUARY 1970. THAT IT TRULY AND CORRECTLY REPRESENTS THE LOCATION AND EXTENT OF WORKS USED TO DIVERT WATER FROM AN UNDERGROUND SOURCE IN PAHRUMP VALLEY BASIN IN NYE COUNTY, NEVADA BY HOLLIS L. AND/OR JOYCE C. HARRIS FOR IRRIGATION AND DOMESTIC PURPOSES UNDER APPLICATION & PERMIT No. 21052 THAT THE EXISTING POINT OF DIVERSION UNDER APPLICATION AND PERMIT No. 21052 IS CORRECTLY SHOWN HEREON. THAT THE EXISTING PLACE OF USE UNDER APPLICATION & PERMIT No. 21052 & THE PLACE OF USE APPLIED FOR UNDER THIS APPLICATION TO CHANGE THE POINT OF DIVERSION AND PLACE OF USE OF A PORTION OF THE WATER ARE CORRECTLY DESIGNATED HEREON; AND THAT THE LANDS UPON WHICH WATER APPROPRIATED UNDER APPLICATION AND PERMIT No. 21052 IS TO BE USED IS ACCURATELY OUTLINED HEREON AND SAID LANDS ARE OWNED OR CONTROLLED BY THE APPLICANTS.

Richard J. Baughman
STATE WATERCRIGHT SURVEYOR

SUBSCRIBED AND SWORN TO BEFORE ME THIS 27th DAY OF MARCH, 1970

KAY S. HICKS
Notary Public—State of Nevada
CLARK COUNTY
My Commission Expires Oct. 17, 1970

Kay S. Hicks
NOTARY PUBLIC IN AND FOR SAID COUNTY AND STATE

REGISTERED PROFESSIONAL ENGINEER - STATE OF NEVADA
RICHARD J. BAUGHMAN
CIVIL
No. 2162

FILED
JUL 7 1970
STATE ENGINEER'S OFFICE

OFFICE
STATE ENGINEER

25587

RECEIVED
MAY 1 - 19
V. OF WATER RESOURCES
BRANCH OFFICE
LAS VEGAS, NEVADA

OFFICE
STATE ENGINEER

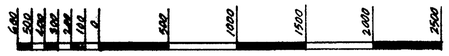

SCALE: 1" = 600'

MAP TO ACCOMPANY AN APPLICATION TO CHANGE THE POINT OF DIVERSION AND PLACE OF USE OF A PORTION OF THE WATER APPROPRIATED UNDER APPLICATION AND PERMIT No. 21052

BY: HOLLIS L. AND/OR JOYCE C. HARRIS
FOR: IRRIGATION & DOMESTIC PURPOSES
FROM: AN UNDERGROUND SOURCE, PAHRUMP VALLEY BASIN, NYE COUNTY, NEVADA

LEAVITT AND ASSOCIATES
CIVIL ENGINEERS MINING ENGINEERS LAND SURVEYORS
536 EAST SAHARA AVE. LAS VEGAS, NEVADA
702-735-0230 89105

25587 25586