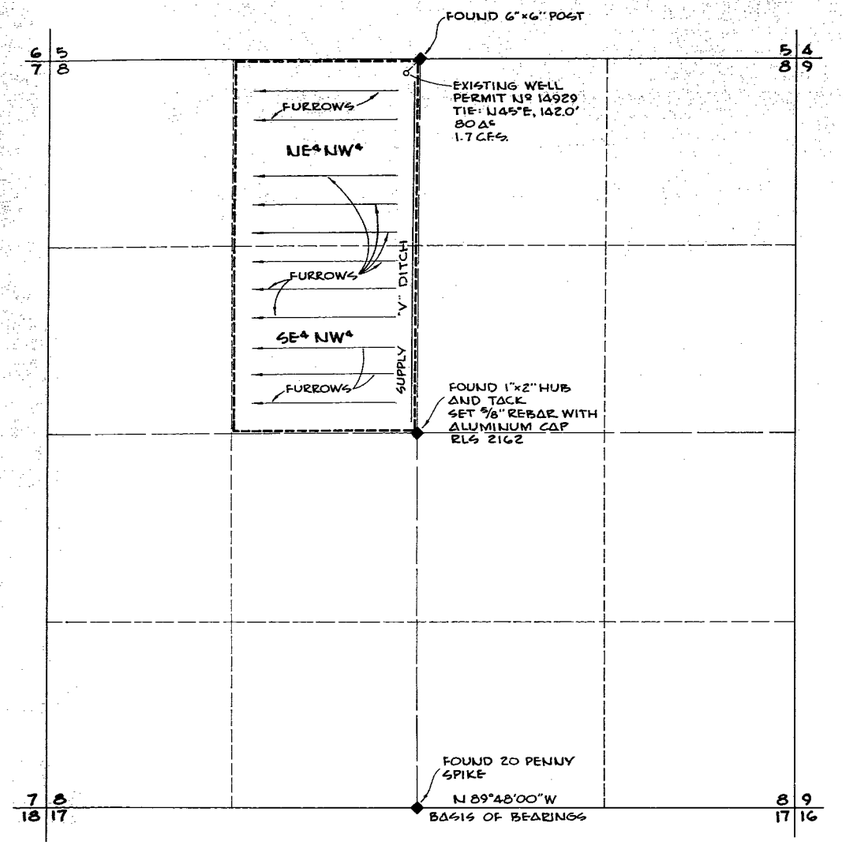

PROPOSED PLACE OF USE

SECTION 8
TOWNSHIP 20 SOUTH, RANGE 53 EAST
M.D.B. & M.
NYE COUNTY NEVADA

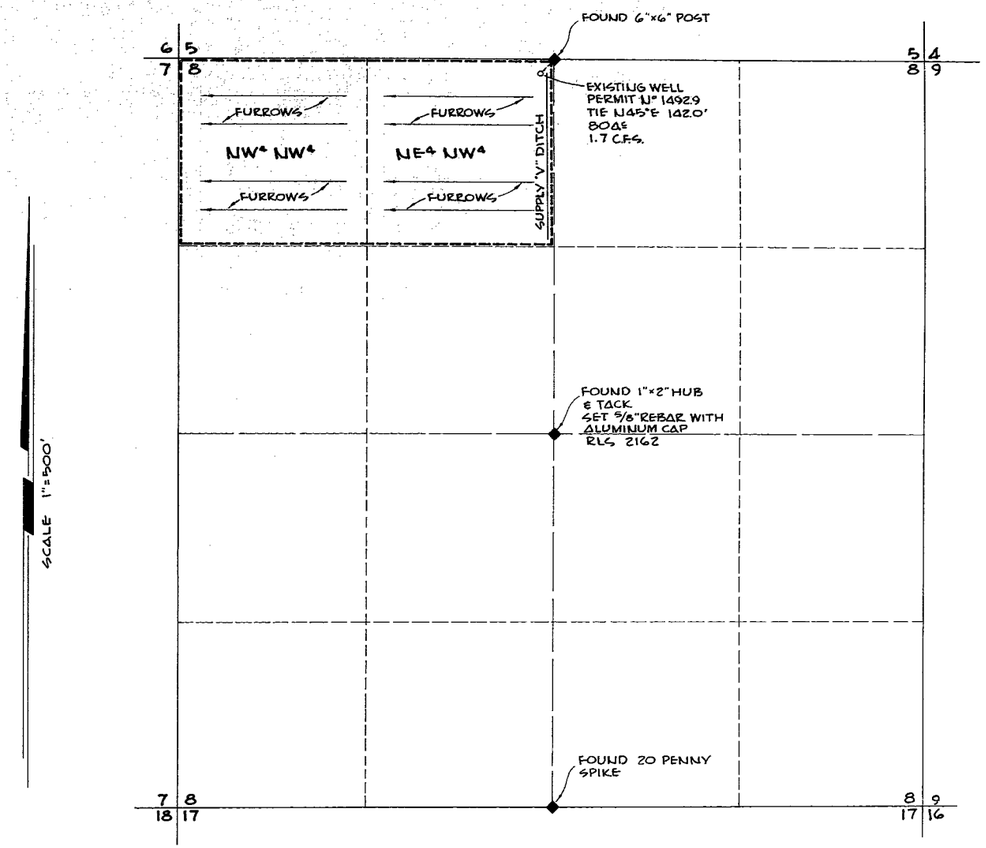

EXISTING PLACE OF USE

SECTION 8
TOWNSHIP 20 SOUTH, RANGE 53 EAST
M.D.B. & M.
NYE COUNTY NEVADA

STATE OF NEVADA }
COUNTY OF CLARK } SS

I, RICHARD J. BAUGHMAN, BEING FIRST DULY SWORN, DEPOSE AND SAY THAT THIS MAP, CONSISTING OF ONE SHEET, HAS BEEN CORRECTLY DRAWN TO THE DESIGNATED SCALE FROM FIELD NOTES OF A SURVEY MADE UNDER MY SUPERVISION AND DIRECTION ON THE 28th DAY OF MARCH 1970 THAT IT TRULY AND CORRECTLY REPRESENTS THE LOCATION AND EXTENT OF WORKS USED TO DIVERT WATER FROM AN UNDERGROUND SOURCE IN PAHRUMP VALLEY BASIN IN NYE COUNTY, NEVADA BY RONNY E. FLOYD FOR IRRIGATION AND DOMESTIC PURPOSES UNDER APPLICATION AND PERMIT Nº 14929 THAT THE EXISTING POINT OF DIVERSION UNDER APPLICATION AND PERMIT Nº 14929 IS CORRECTLY SHOWN HEREON. THAT THE EXISTING PLACE OF USE UNDER APPLICATION AND PERMIT Nº 14929 AND THE PLACE OF USE APPLIED FOR UNDER THIS APPLICATION TO CHANGE THE PLACE OF USE OF THE WATER ARE CORRECTLY DESIGNATED HEREON; AND THAT THE LANDS UPON WHICH WATER APPROPRAITED UNDER APPLICATION AND PERMIT Nº 14929 IS TO BE USED IS ACCURATELY OUTLINED HEREON AND SAID LANDS ARE OWNED OR CONTROLLED BY THE APPLICANTS.

Richard J. Baughman
STATE WATER RIGHT SURVEYOR

REGISTERED PROFESSIONAL ENGINEER - STATE OF NEVADA
RICHARD J. BAUGHMAN
CIVIL
No. 2162

SUBSCRIBED AND SWORN TO BEFORE ME THIS 31st DAY OF MARCH, 1970

KAY S. HICKS
Notary Public - State of Nevada
CLARK COUNTY
My Commission Expires Oct. 17, 1970

Kay S. Hicks
NOTARY PUBLIC IN AND FOR
SAID COUNTY AND STATE

MY COMMISSION EXPIRES: OCTOBER 17, 1970

Notary Public - State of Nevada
CLARK COUNTY
KAY S. HICKS
My Commission Expires Oct. 17, 1970

FILED
April 2, 1970
STATE ENGINEER'S OFFICE

RECEIVED
APR 1 1970
DIV. OF WATER RESOURCES
BRANCH OFFICE:
LAS VEGAS, NEVADA

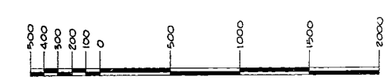

SCALE 1"=500'

25521

MAP TO ACCOMPANY AN APPLICATION
TO CHANGE THE PLACE OF USE
OF THE WATER APPROPIATED
UNDER APPLICATION AND PERMIT NUMBER
14929

BY: RONNY E. FLOYD
FOR: IRRIGATION AND DOMESTIC PURPOSES
FROM: AN UNDERGROUND SOURCE, PAHRUMP VALLEY BASIN, NYE COUNTY, NEVADA

LEAVITT & ASSOCIATES
CIVIL ENGINEERS - MINING ENGINEERS - LAND SURVEYORS
536 EAST SAHARA AVENUE
702 735-0230
LAS VEGAS, NEVADA
89105

25521