State of Nevada
County of Washoe s.s.

I, EUGENE B. LONGFIELD, being first duly sworn, depose and say that this map, consisting of one sheet, has been correctly drawn to the designated scale from field notes of a survey made under my supervision and direction between the 1st day of Jan. 1965, and the 30th day of July, 1968; that it truly and correctly represents the proposed location and extent of the works used to divert water from the Truckee River in Washoe County, by WHITE PINE LUMBER CO. for irrigation, recreational, and domestic purposes. That the proposed point of diversion, the approximate location and size of the diverting channel, all basins or reservoirs, the location and names of all other works, and the boundary of all lands, showing by 40-acre subdivisions the areas proposed to be irrigated, together with the area and kind of culture in each subdivision, are fully and correctly designated thereon.

Eugene B. Longfield
STATE WATER RIGHT SURVEYOR: No 2634

REGISTERED PROFESSIONAL ENGINEER STATE OF NEVADA
NO. 886

Subscribed and sworn to before me
this 4th day of March 1970
Notary Public in and for Washoe County, Nevada.

Lillian Bradley

LILLIAN BRADLEY
Notary Public — State of Nevada
Washoe County
My Commission Expires April 30, 1977

LEGEND

- PONDS & RESERVOIR
- GOLF COURSE - PLACE OF USE.

CULTURAL MAP TABULATION

Application Number	Section	Subdivision	Town-Ship	Range	Cultivated Acreage	Description of Culture	Date of first Culture
	34	SE 1/4, NE 1/4	19 N	19 E	0.28	golf course grass	
	34	NE 1/4, SE 1/4	19 N	19 E	5.04	golf course grass	
	35	SW 1/4, NW 1/4	19 N	19 E	4.57	golf course grass	
	35	SW 1/4, NE 1/4	19 N	19 E	1.83	golf course grass	
	35	NW 1/4, SW 1/4	19 N	19 E	10.32	golf course grass	
	35	NE 1/4, SW 1/4	19 N	19 E	11.09	golf course grass	

INSERT OF LAST CHANCE DITCH DIVERSION

Traced from map to Accompany application to change point of Diversion, Place and Manner of use for applications 19498, 19497, 19496, 19495. By Sierra Pacific Power Co.

T. 19 N. - R. 18 E. - M.D.B.&M

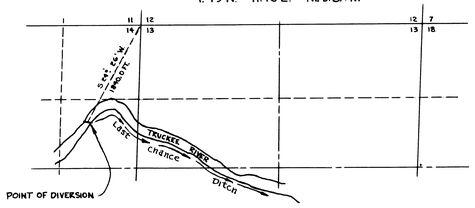

INSERT OF STEAMBOAT DITCH DIVERSION

Traced from information as found in Application for Permission to change Point of Diversion, Manner & place of use for application No 22931 By W. Bell.

T. 19 N. - R. 18 E. - M.D.B.&M

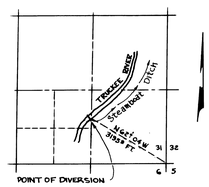

Prepared by:
Longfield Engineering
RENO, NEVADA.

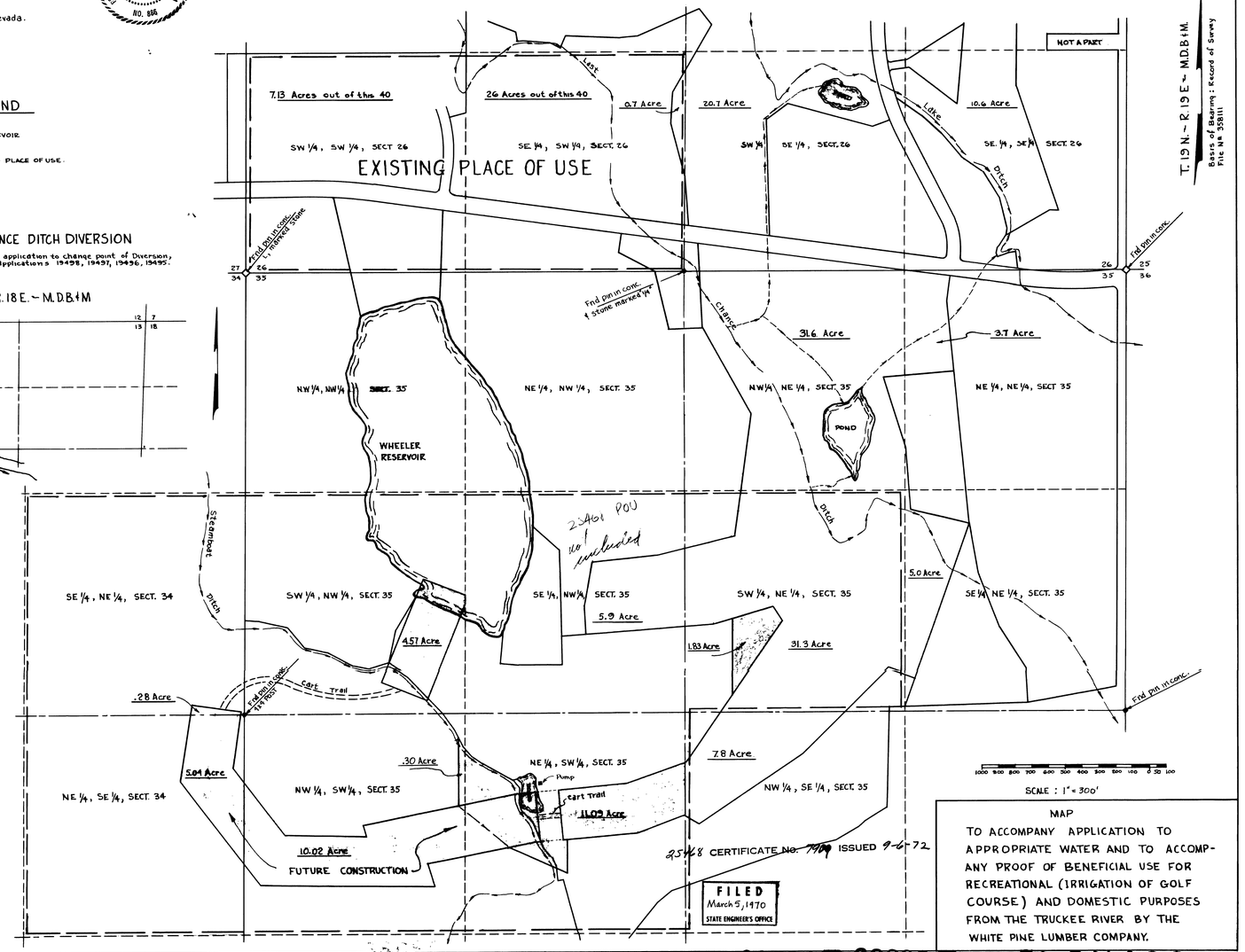

T. 19 N. - R. 19 E. - M.D.B.&M.
Basis of Bearing: Record of Survey
File No 358111

MAP
TO ACCOMPANY APPLICATION TO APPROPRIATE WATER AND TO ACCOMPANY PROOF OF BENEFICIAL USE FOR RECREATIONAL (IRRIGATION OF GOLF COURSE) AND DOMESTIC PURPOSES FROM THE TRUCKEE RIVER BY THE WHITE PINE LUMBER COMPANY.

67467 65184 63394-T 63392-T 58679 25468