BASIS OF BEARINGS:
The bearing from U.S.C.&G.S. Triangulation Monument GAUGE to Monument JONAS of N. 36°-31'-59"E. was the basis of bearings for this survey.



SECTIONS 21, 22, 23 AND 24, T.25S., R.60E., M.D.B.&M.
SHOWING CORNERS FOUND AND RELATIVE POSITIONS OF CORNERS NOT FOUND; ALONG WITH WELL LOCATION.
Scale: One Inch = 1,000 Feet.



SECTION 23, T.25S., R.60E., M.D.B.&M.

1,000 500 0 1,000 2,000 3,000.

SCALE IN FEET.
One Inch = 400 Feet.

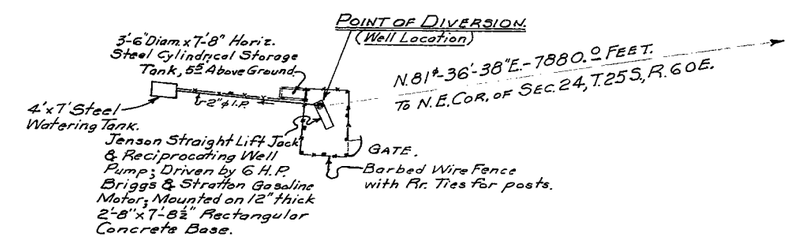

LAYOUT OF WORKS.
Scale: One Inch = 20 Feet.

STATE OF NEVADA
County of Clark } SS.

I, Ernest H. Clary, being first duly sworn, depose and say that this map consisting of one sheet, has been correctly drawn to the designated scale from field notes of a survey made by me between the 14th day of May, 1966 and the 19th day of May, 1967; that it truly and correctly represents the location and the extent of the proposed works to divert water from an underground source in Clark County by Boyd N. Rucker for stock-watering and domestic purposes. That the proposed point of diversion, the approximate location and size of the diverting channel or other conduit, the place and manner of use, and the locations and names of all other works or streams which are crossed by or connected with the said works, are fully and correctly designated thereon.

Ernest H. Clary
State Water Right Surveyor.

Subscribed and sworn to before me this 14th day of June, 1967

Lillian D. Lane
Notary Public in and for Clark County, Nevada.
My commission expires July 30, 1970.

LILLIAN D. LANE
Notary Public - State of Nevada
CLARK COUNTY
My Commission Expires July 30, 1970

OFFICE
NUMBER
25255 CERTIFICATE No. 7870 ISSUED 12-30-70

1969 NOV 23 AM 10 05

FILED
NOV 28 1969
STATE ENGINEER'S OFFICE

MAP
TO ACCOMPANY APPLICATION TO APPROPRIATE WATER FOR STOCKWATERING AND DOMESTIC BY BOYD N. RUCKER FROM AN UNDERGROUND SOURCE.

25255