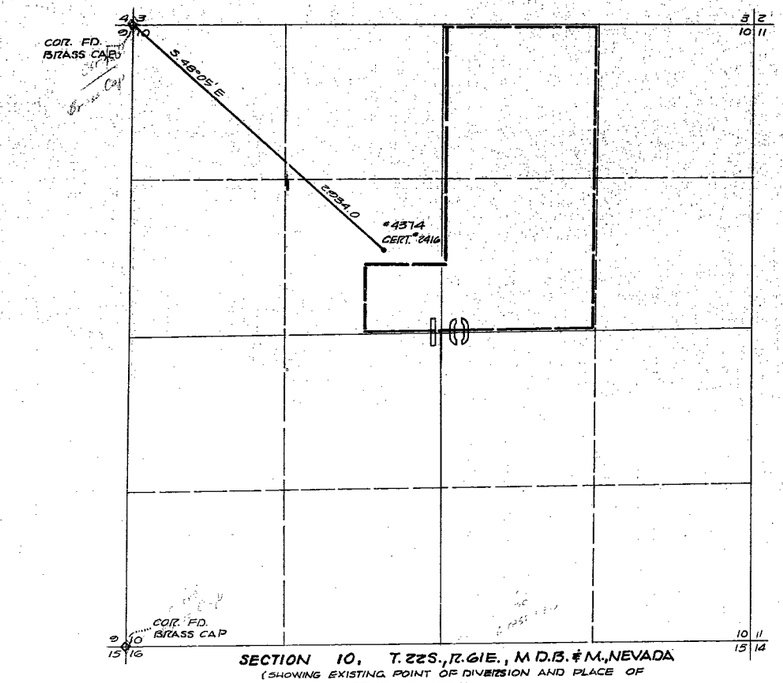

SECTION 10, T.22S., R.61E., M.D.B.&M., NEVADA
(SHOWING EXISTING POINT OF DIVERSION AND PLACE OF USE FOR PERMIT NO. 4574)

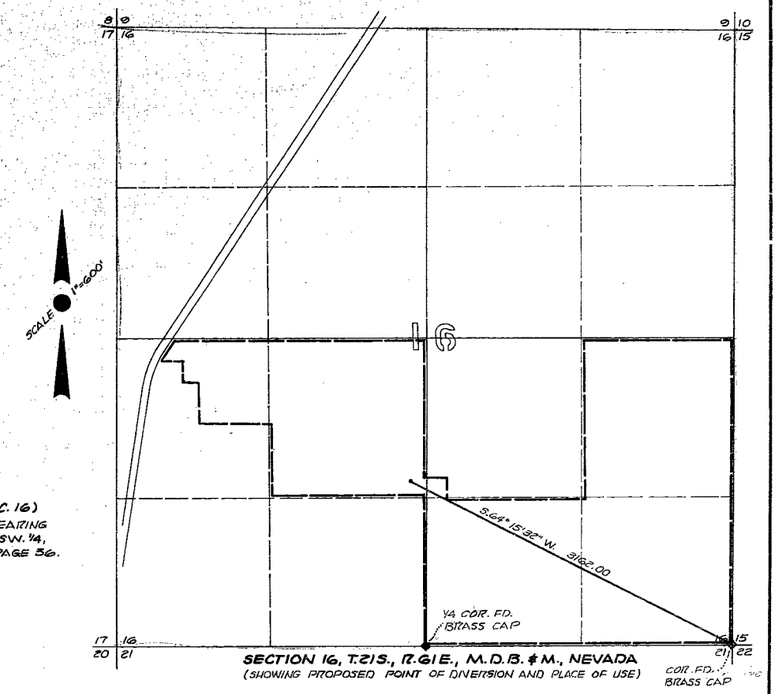

SECTION 16, T.21S., R.61E., M.D.B.&M., NEVADA
(SHOWING PROPOSED POINT OF DIVERSION AND PLACE OF USE)

BASIS OF BEARING (SEC. 16)
S.00°24'18"E., BEING THE BEARING OF THE EAST LINE OF THE SW. 1/4, SEC. 16 PER R.P.E. FILE 8, PAGE 36.

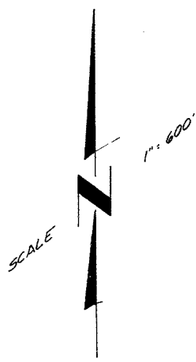

State of Nevada }
County of Clark } ss

I, Victor G. Kramelbauer, being first sworn, depose and say that this map consisting of one sheet, has been correctly drawn to the designated scale from field notes of a survey made under my supervision and direction on the 24th day of February, 1969, that it truly and correctly represents the location of the existing well and extent of the works used to divert water from the Las Vegas artesian basin by Sands Inc., for Recreational (Golf Course) irrigation and domestic use, and that the boundaries of the lands embodied in the tract owned or controlled by the applicant and upon which it is proposed to use the water applied for are fully and correctly designated thereon.

By: Victor G. Kramelbauer
State Water Right Surveyor #291

Subscribed and sworn before me this 27th day of February, 1969.

Notary Public in and for said County and State

My commission expires: June 13, 1971

HELEN S. SANFORD
Notary Public State of Nevada
Clark County
My Commission Expires June 13, 1971

0 1000 2000 3000
SCALE IN FEET

OFFICE
STATE ENGINEER
1969 JUL 28 AM 10 02

BASIS OF BEARING
S00°24'18"E. BEING THE BEARING OF THE EAST LINE OF THE SW. 1/4 SEC. 16 PER R.P.E. FILE 8, PAGE 36

OFFICE
STATE ENGINEER
1969 MAR 10 PM 2 19

FILED
July 28, 1969
STATE ENGINEER'S OFFICE

MAP TO ACCOMPANY APPLICATION TO CHANGE POINT OF DIVERSION AND PLACE OF USE BY THE SANDS, INC., FROM THE LAS VEGAS ARTESIAN BASIN

25179 25178