BASIS OF BEARING (SEC. 16)
S.00°24'18"E. being the bearing of the East line of the SW¼, Sec. 16 per R.P.E. file 8, page 36.

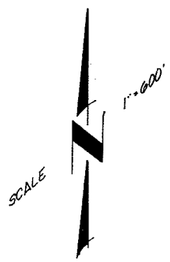

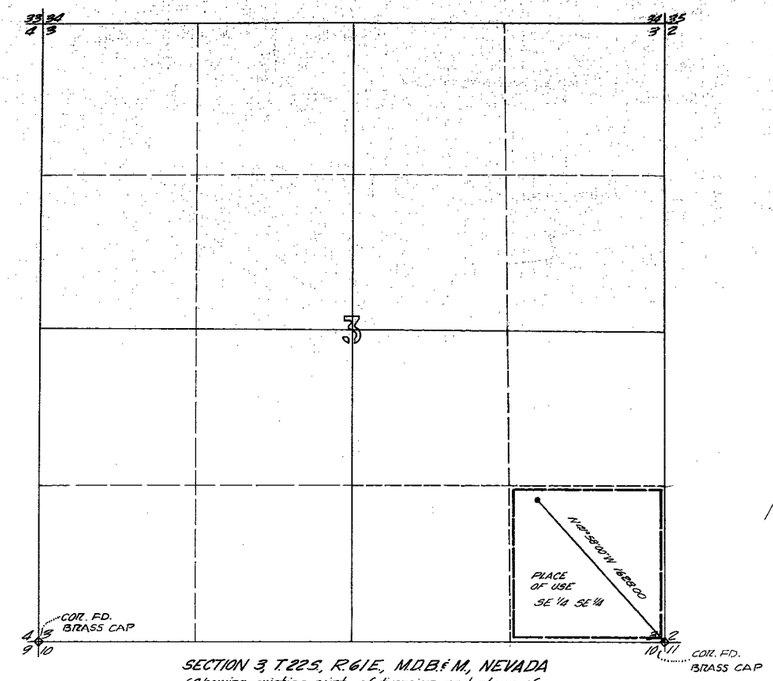

SECTION 3, T.22S., R.61E., M.D.B.&M., NEVADA
(Showing existing point of diversion and place of use for well permit # 10745

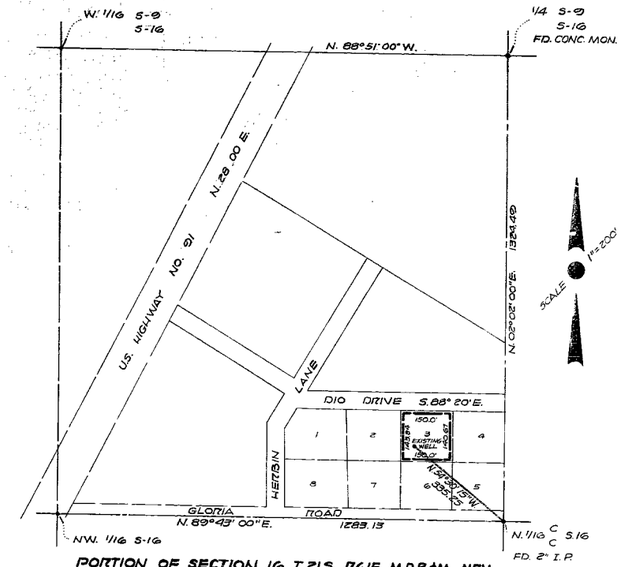

PORTION OF SECTION 16, T. 21S., R.61E., M.D.B.&M., NEV.
(SHOWING THE PROPOSED POINT OF DIVERSION AND PLACE OF USE.)

0 200 400 600 800
SCALE IN FEET

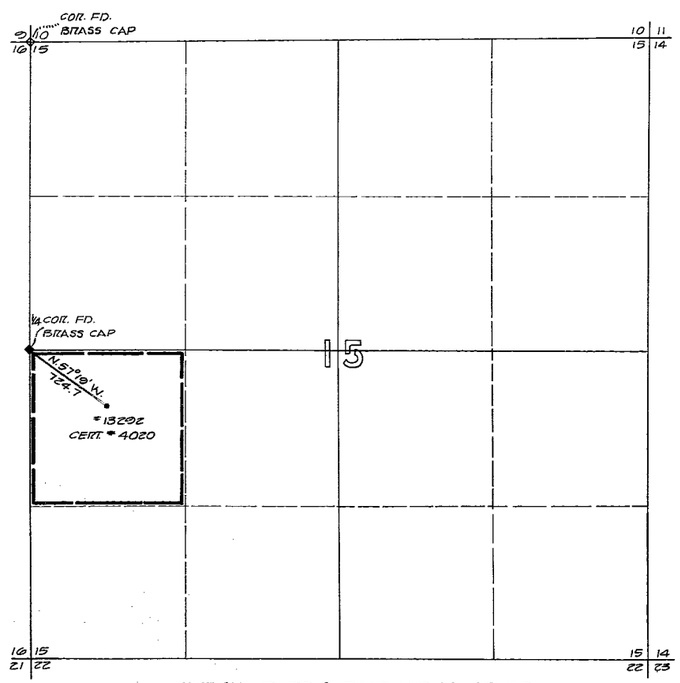

SECTION 15, T.21S., R.61E., M.D.M., NEVADA
SHOWING EXISTING POINT OF DIVERSION AND PLACE OF USE FOR WELL PERMIT # 13202

State of Nevada }
County of Clark } ss

I, Victor G. Kramelbauer being first sworn, depose and say that this map consisting of one sheet, has been correctly drawn to the designated scale from field notes of a survey made under my supervision and direction on the 24th day of February 1969, that it truley and correctly represents the location of the existing well and extent of the works used to divert water from the Las Vegas Artesian basin by Samuel S. Lionel dba Catalina Apts for Quasi-Municipal and domestic use, and that the boundaries of the lands embodied in the tract owned or controlled by the applicant and upon which it is proposed to use the water applied for are fully and correctly designated thereon.

Victor G. Kramelbauer
By: Victor G. Kramelbauer
State Water Right Surveyor # 291

Subscribed and sworn to before me this 27th day of February, 1969

Helen A. Lanford
Notary Public in and for said County and State

My commission expires: June 13, 1971

0 1000 2000 3000
SCALE IN FEET

25176 CERTIFICATE NO. 8804 ISSUED 8-4-76
25177 CERTIFICATE NO. 8805 ISSUED 8-4-76

OFFICE
STATE ENGINEER

1969 JUL 28 AM 10 02

FILED
July 28, 1969
STATE ENGINEER'S OFFICE

MAP TO ACCOMPANY APPLICATION FOR CHANGE IN THE POINT OF DIVERSION, MANNER OF USE AND THE PLACE OF USE BY SAMUEL S. LIONEL, dba. CATALINA APT. FROM THE LAS VEGAS ARTESIAN BASIN

25177 File 25176