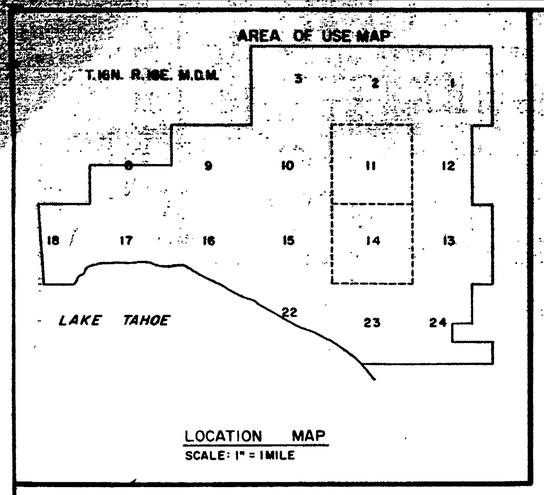

AREA OF WATER USE BY
INCLINE VILLAGE GENERAL IMPROVEMENT DISTRICT.

ALL OF SECTIONS 1, 2, 3, 9, 10, 11, 13, 14, AND 15. ALL OF FRACTIONAL SECTIONS 16, 17, 21, 22, AND 23.
A PORTION OF SECTIONS 8, 18, AND 24.
IN T.16N., R.18E., M.D.M. WASHOE COUNTY, NEVADA.

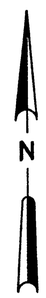

BASIS OF BEARING:
NEVADA COORDINATE SYSTEM
FILE NO. 3900-25
WASHOE COUNTY, NEVADA

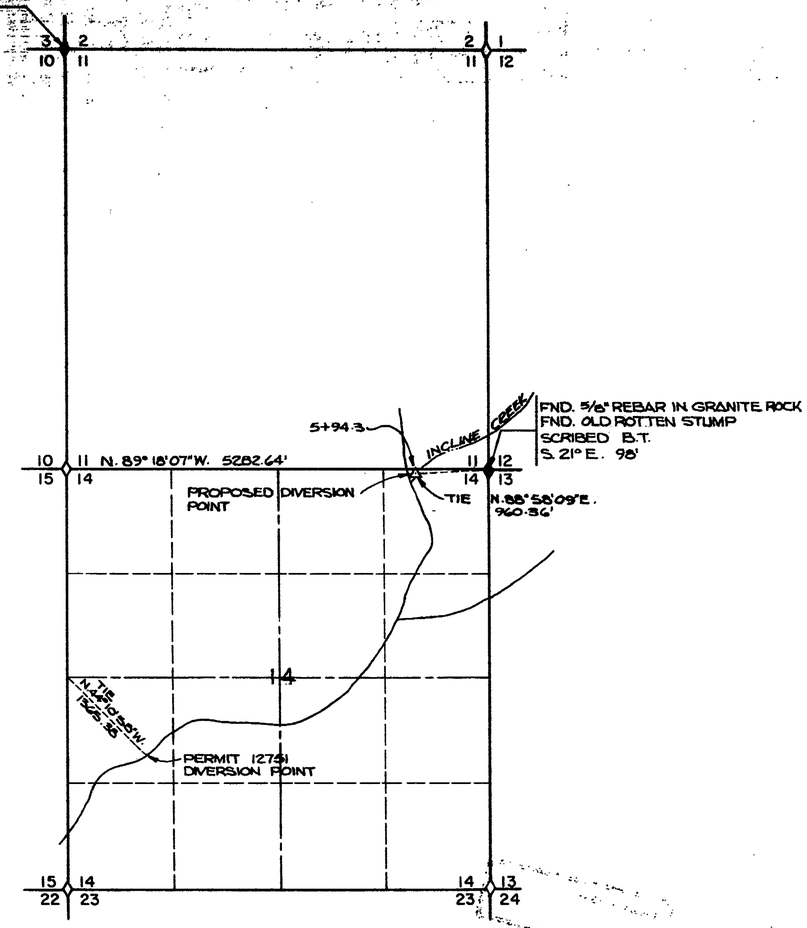

T.16N., R.18E., M.D.B.&M.
WASHOE COUNTY, NEVADA

STATE OF NEVADA }
COUNTY OF WASHOE } S.S.

I, CLAIR A. HILL, BEING FIRST DULY SWORN, DEPOSE AND SAY THAT THIS MAP, CONSISTING OF 1 SHEET, HAS BEEN CORRECTLY DRAWN TO THE DESIGNATED SCALE FROM FIELD NOTES OF A SURVEY MADE UNDER MY SUPERVISION AND DIRECTION ON JUNE 27, 1969; THAT IT TRULY REPRESENTS THE LOCATION AND EXTENT OF WORKS USED TO DIVERT WATER FROM INCLINE CREEK IN WASHOE COUNTY BY INCLINE VILLAGE GENERAL IMPROVEMENT DISTRICT FOR QUASI-MUNICIPAL AND DOMESTIC PURPOSES, UNDER APPLICATION NO. THAT THE POINT OF DIVERSION, THE LOCATION AND EXTENT OF LANDS OWNED OR CONTROLLED BY THE APPLICANT UPON WHICH WATER APPLIED FOR UNDER APPLICATION NO. IS USED, ARE FULLY AND CORRECTLY DESIGNATED THEREON.

Clair A Hill
CLAIR A. HILL
STATE WATER RIGHT SURVEYOR

SUBSCRIBED AND SWORN BEFORE ME THIS 1st DAY OF July, 1969.

Bernadette Nelson
NOTARY PUBLIC IN AND FOR SHASTA COUNTY, CALIFORNIA
My Commission expires July 1st, 1969

BERNADETTE NELSON
NOTARY PUBLIC - CALIFORNIA
PRINCIPAL OFFICE IN
SHASTA COUNTY

0 1000 2000 3000 4000
SCALE: 1" = 1000'

OFFICE
STATE ENGINEER
JUL 8 PM 1 00

FILED
JUL 08 1969
STATE ENGINEER'S OFFICE

MAP TO ACCOMPANY APPLICATION
TO APPROPRIATE WATER

FOR FROM INCLINE CREEK
QUASI-MUNICIPAL & DOMESTIC PURPOSES
BY INCLINE VILLAGE GENERAL IMPROVEMENT DISTRICT
WASHOE COUNTY, NEVADA

CLAIR A. HILL & ASSOCIATES
CONSULTING ENGINEERS

25145