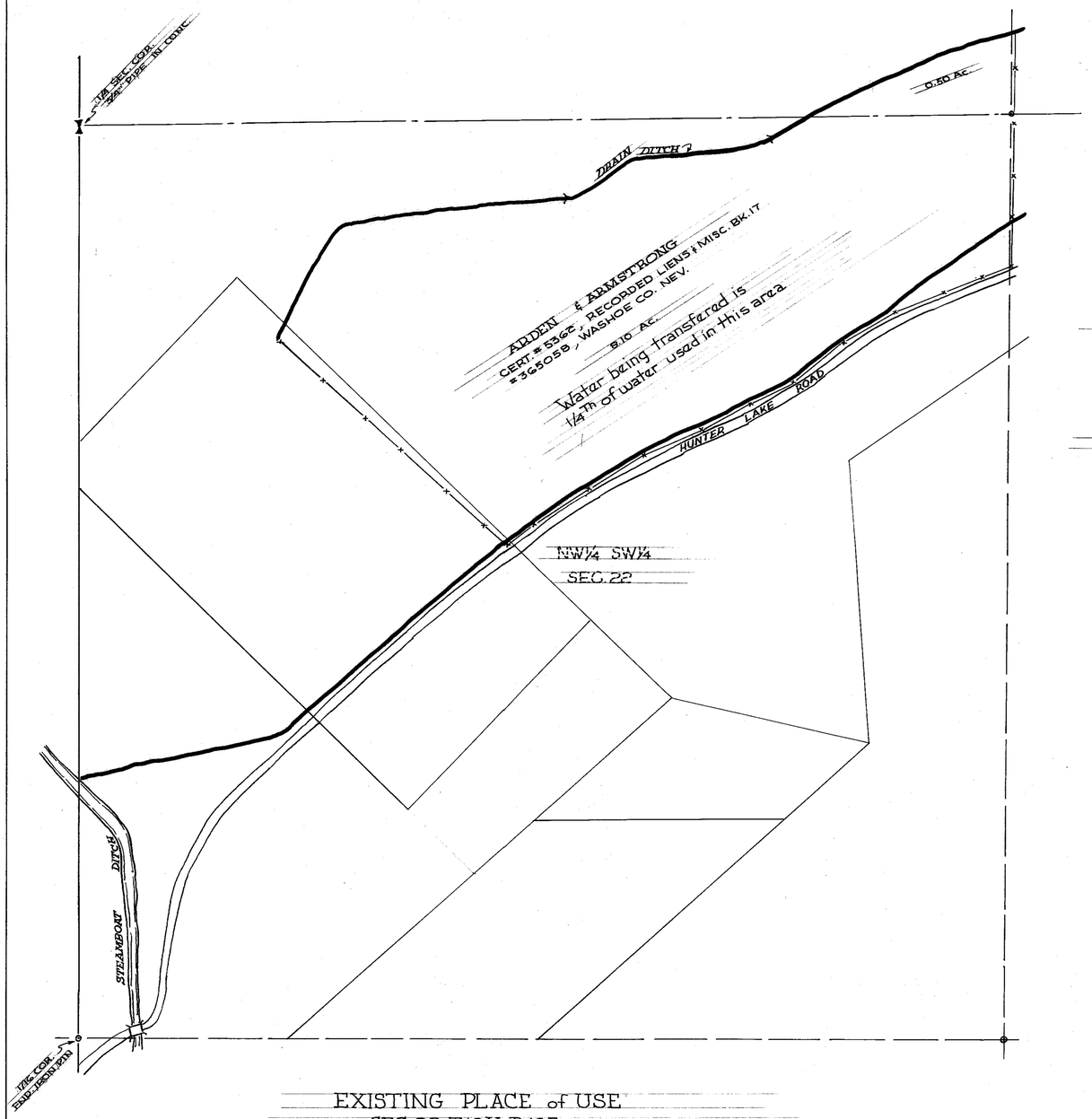

EXISTING PLACE of USE
SEC. 22 T.19N. R.19E.
Scale 1" = 100'

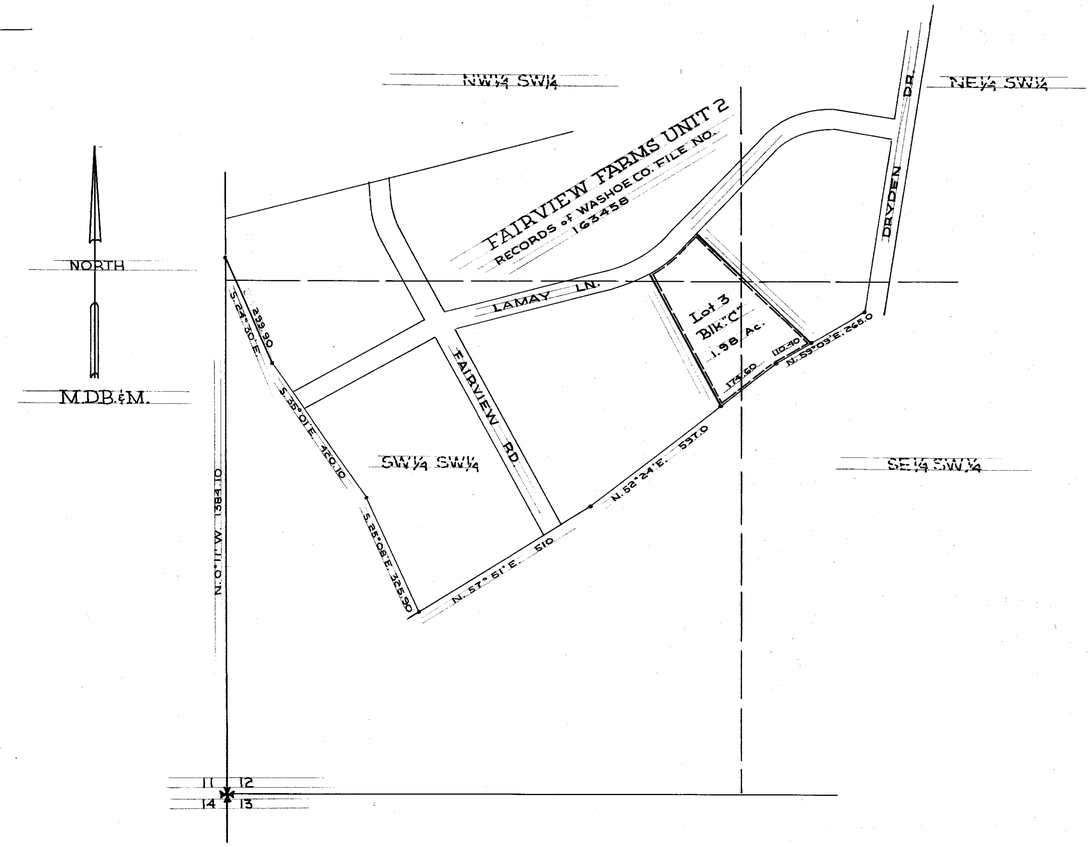

PROPOSED PLACE of USE
SEC. 12 T.18N. R.19E.
Scale 1" = 200'

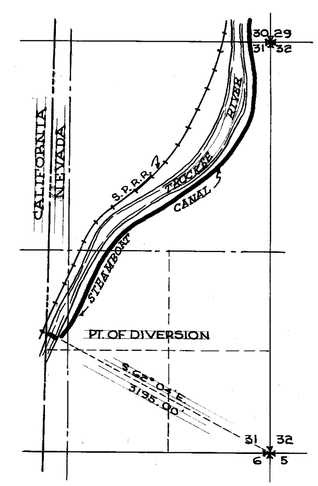

POINT of DIVERSION
SEC. 31 T.19N. R.18E.
Scale 1" = 1000'

I, Robert S. Leighton, being duly sworn, depose and say, that this map, consisting of one sheet, has been correctly drawn to the designated scale from recorded data as indicated and that it truly represents the location of the point of diversion, place of use and proposed place of use of waters of the Truckee River through the Steamboat Ditch, in Washoe County, by Michael J. Malvey & Marilyn W. Malvey.

Robert S. Leighton
State Water Right Surveyor
R.E. & L.S. #397

Subscribed and sworn to before me this 8th day of May 1969.

GIOVANNA B. SEGUIN
Notary Public — State of Nevada
Washoe County
My Commission Expires Jan. 11, 1973

Giovanna B. Seguin

FILED
JUN 16 1969
STATE ENGINEER'S OFFICE

OFFICE
STATE ENGINEER
1969 JUN 16 PM 2 00

CERTIFICATE No. 7739 ISSUED 2-28-72

MAP TO ACCOMPANY APPLICATION FOR PERMIT TO CHANGE THE PLACE OF USE OF THE WATERS OF THE TRUCKEE RIVER BY MICHAEL J. MALVEY & MARILYN W. MALVEY

76465 25129