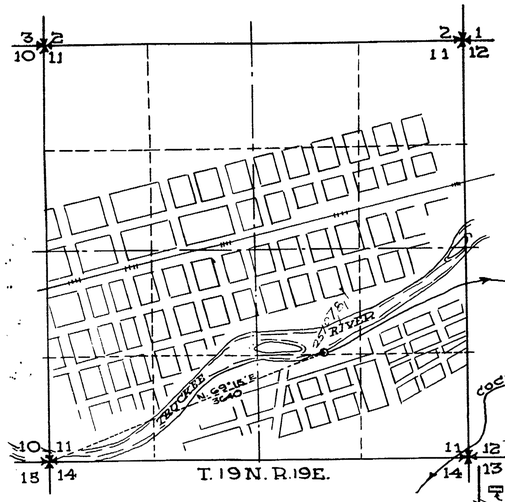

COCHRAN DITCH
POINT of DIVERSION BEFORE TRANSFER

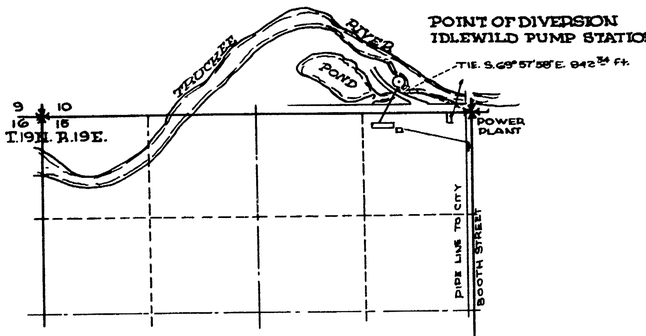

POINT of DIVERSION AFTER TRANSFER

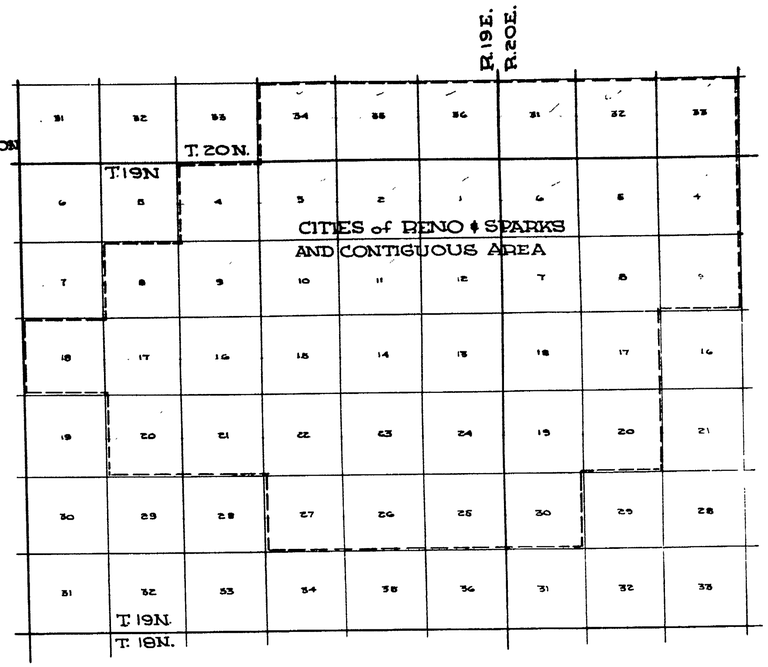

PLACE of USE AFTER TRANSFER

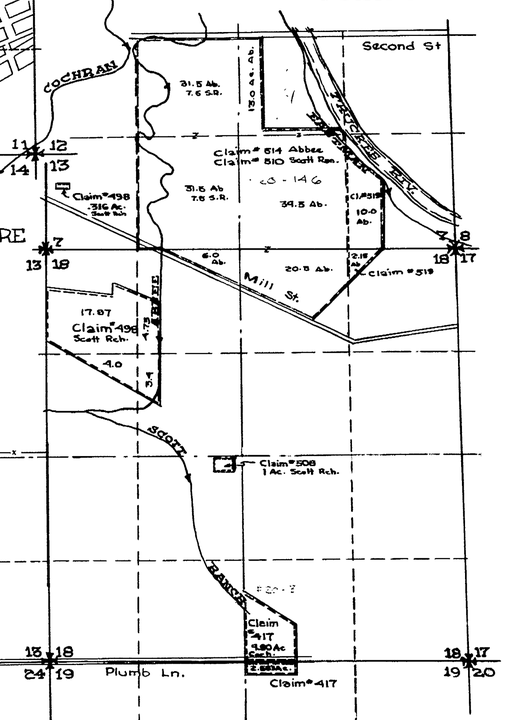

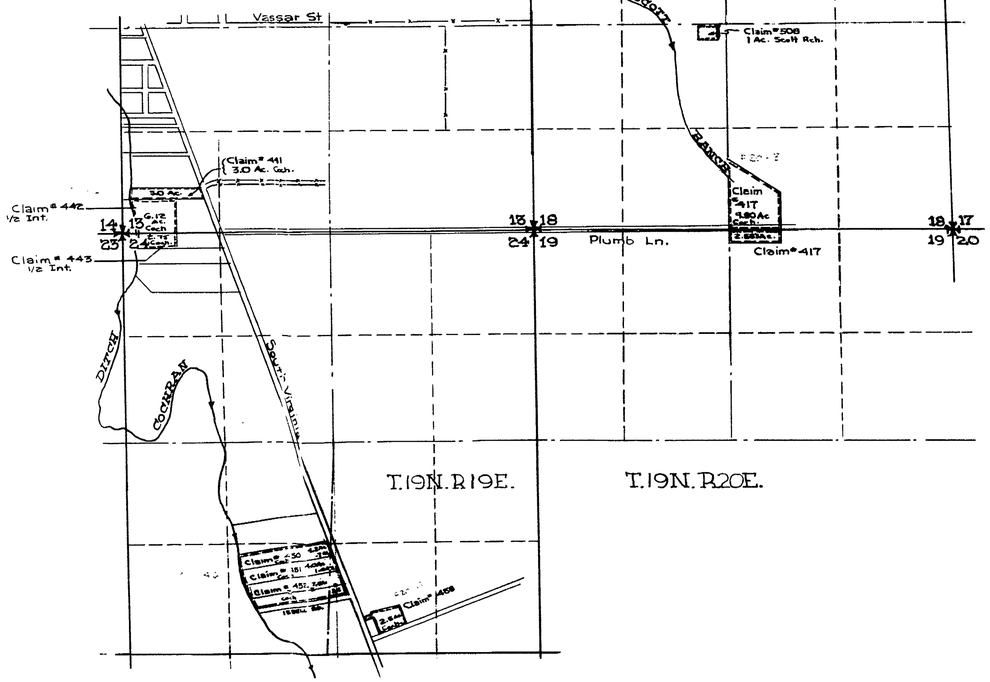

PLACE OF USE BEFORE TRANSFER

NORTH

M.D.B.&M.

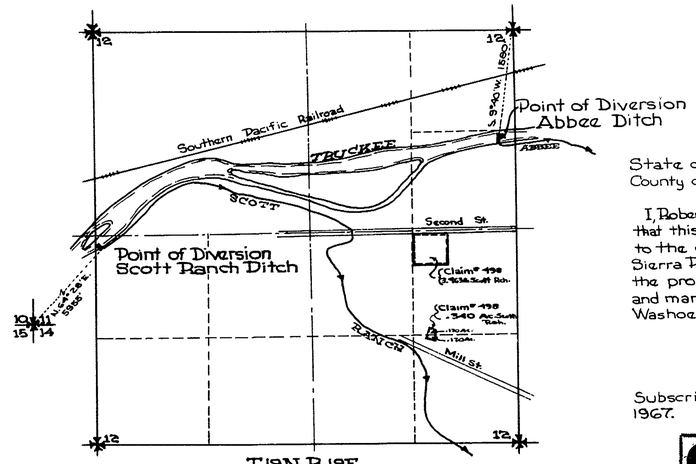

T.19N. R.19E.
POINT of DIVERSION
BEFORE TRANSFER &
PLACE OF USE BEFORE TRANSFER

State of Nevada }
County of Washoe } s.s.

I, Robert S. Leighton, being first duly sworn, depose and say that this map, consisting of one sheet, has been correctly drawn to the designated scale, from data available in the office of Sierra Pacific Power Co. at Reno, Nevada that it truly represents the proposed changes in the point of diversion, and in the place and manner of use of waters from the Truckee River in Washoe County, Nevada by Sierra Pacific Power Company.

Robert S. Leighton
State Water Right Surveyor

Subscribed and sworn to before me this 17th day of February 1967.

Giovanna B. Seguin

GIOVANNA B. SEGUIN
Notary Public — State of Nevada
Washoe County
My Commission Expires Jan. 11, 1969

SCALE 1" = 1000'

1000 500 0 1000 2000 3000

25106	CERTIFICATE No.	7203 ISSUED	11-17-69
25107	CERTIFICATE No.	7204 ISSUED	11-17-69
25108	CERTIFICATE No.	7205 ISSUED	11-17-69
25109	CERTIFICATE No.	7206 ISSUED	11-17-69
25110	CERTIFICATE No.	7207 ISSUED	11-17-69
25111	CERTIFICATE No.	7208 ISSUED	11-17-69
25112	CERTIFICATE No.	7209 ISSUED	11-17-69
25113	CERTIFICATE No.	7210 ISSUED	11-17-69
25114	CERTIFICATE No.	7211 ISSUED	11-17-69
25115	CERTIFICATE No.	7212 ISSUED	11-17-69
25116	CERTIFICATE No.	7213 ISSUED	11-17-69
25117	Certificate No.	7214 Issued	11-17-69
25118	CERTIFICATE No.	7215 ISSUED	11-17-69
25119	CERTIFICATE No.	7216 ISSUED	11-17-69

FILED
JUN 12 1969
STATE ENGINEER'S OFFICE

MAP
TO ACCOMPANY APPLICATION TO CHANGE POINT OF DIVERSION PLACE OF USE, AND MANNER OF USE, FROM IRRIGATION TO MUNICIPAL BY SIERRA PACIFIC POWER COMPANY FOR WATERS OF THE TRUCKEE RIVER.

25116 25115 25114 25113 25112 25111 25110 25109 25108 25107 25106
25119 25118 25117

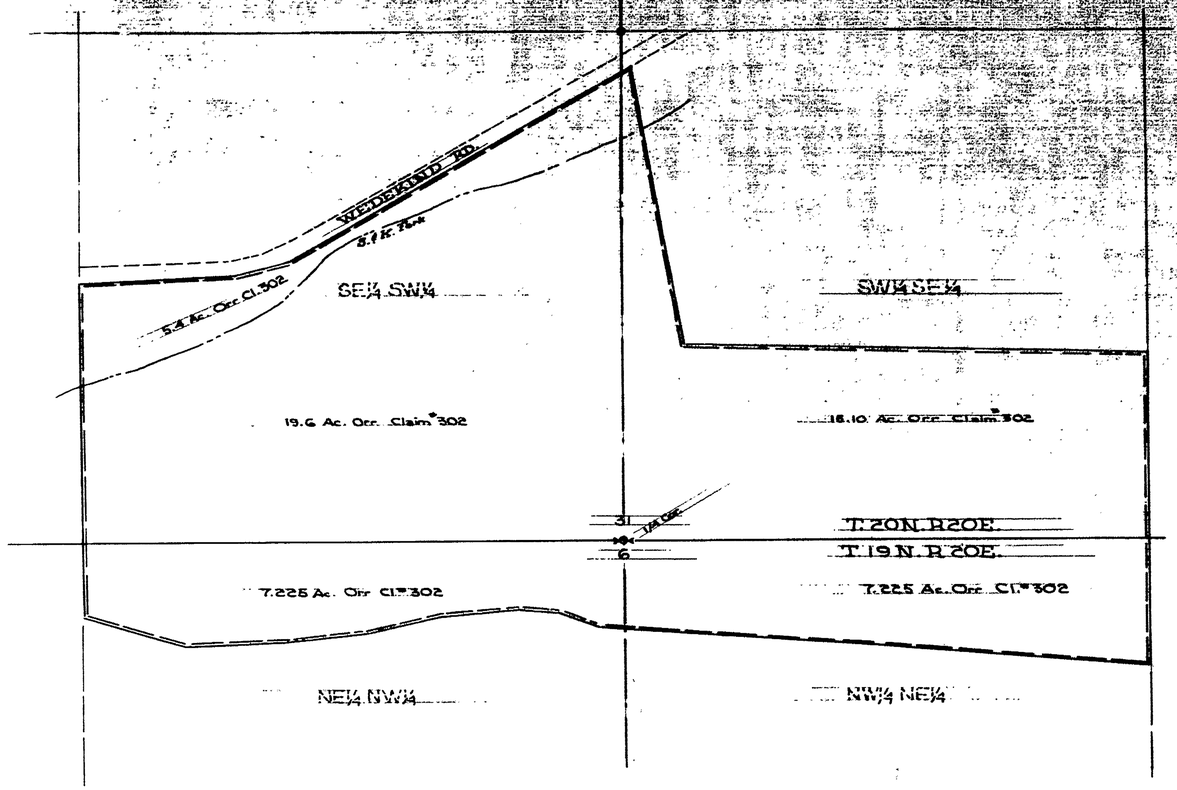

PLACE of USE BEFORE TRANSFER

Scale 1" = 200'

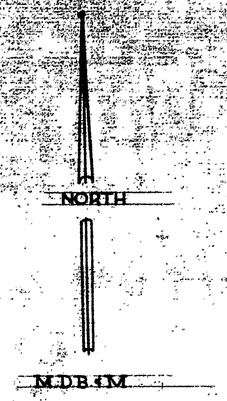

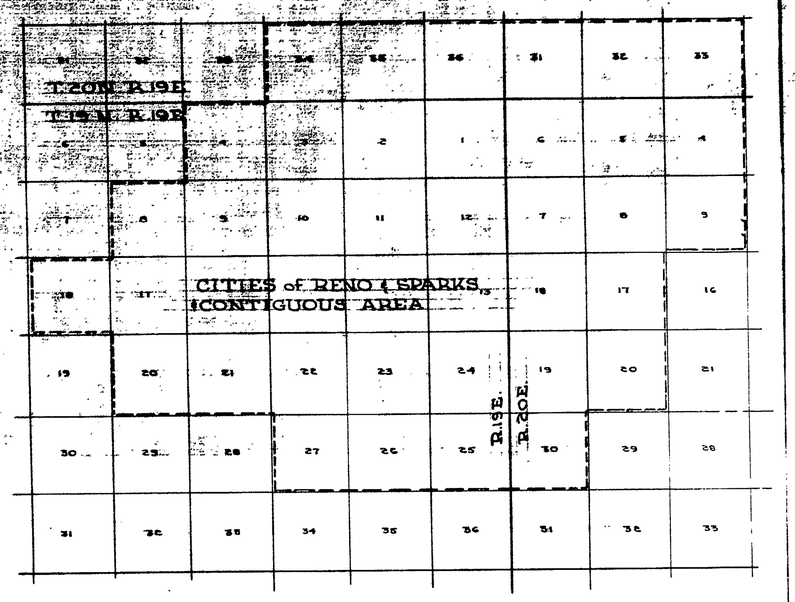

PLACE of USE AFTER TRANSFER

Scale 1" = 1 mile

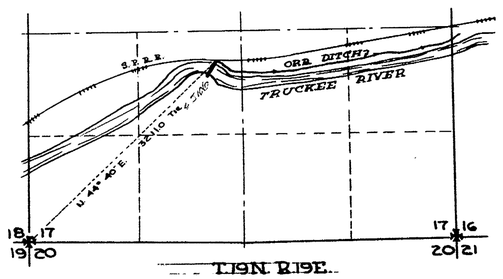

T.19N. R.19E.

ORR DITCH

POINT of DIVERSION BEFORE TRANSFER

Scale 1" = 1000'

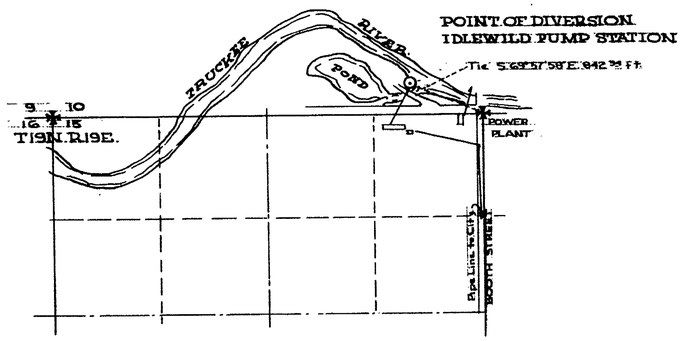

POINT of DIVERSION AFTER TRANSFER

Scale 1" = 1000'

State of Nevada }
County of Washoe } s.s.

I, Robert S. Leighton, being first duly sworn, depose and say that this map consisting of one sheet, has been correctly drawn to the designated scale, from data available in the office of Sierra Pacific Power Company at Reno, Nevada, that it truly represents the proposed changes in the point of diversion, and in the place and manner of use of the waters from the Truckee River in Washoe County, Nevada, by Sierra Pacific Power Company

Robert S. Leighton
State Water Right Surveyor

Subscribed and sworn to before me this 19th day of May 1969

Giovanna B. Seguin
Notary

GIOVANNA B. SEGUIN
Notary Public — State of Nevada
Washoe County
My Commission Expires Jan. 11, 1973

FILED
JUN 12 1969
STATE ENGINEER'S OFFICE

MAP
TO ACCOMPANY APPLICATION TO CHANGE POINT OF DIVERSION, PLACE OF USE, AND MANNER OF USE, FROM IRRIGATION TO MUNICIPAL, BY SIERRA PACIFIC POWER COMPANY, FOR WATERS OF THE TRUCKEE RIVER

CERTIFICATE NO. ISSUED

25106