Basis of bearing: S00°24'18"E being the bearing of the East line of the S.W. ¼ Sec. 16 per R.P.E. File 8, Page 36.

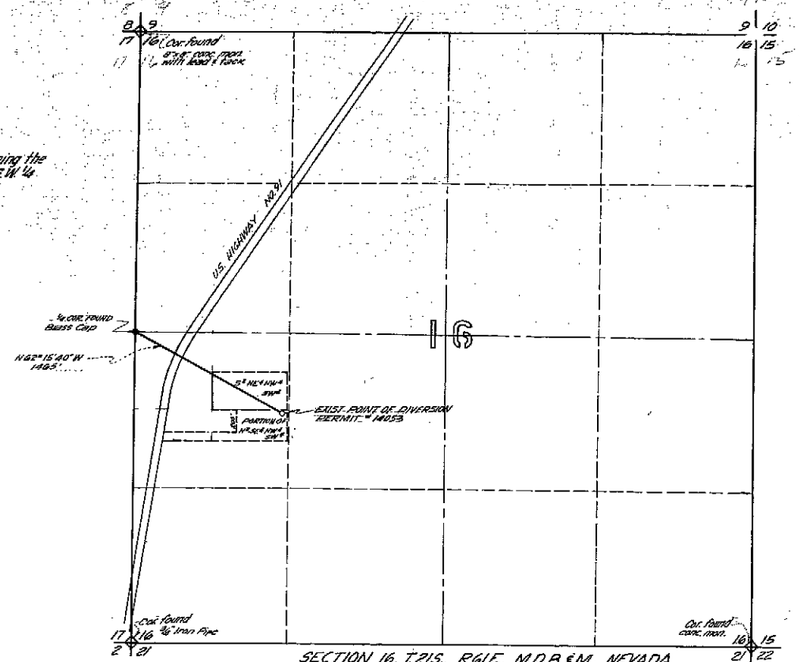

SECTION 16, T.21S., R.61E., M.D.B.&M., NEVADA
(Showing existing point of diversion and place of use for well permit # 14053)

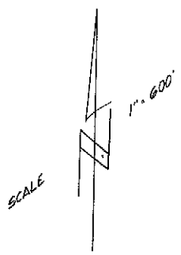

State of Nevada }
County of Clark } ss

I, Victor G. Kramerbauer, being duly sworn, depose and say that this map consisting of one sheet has been correctly drawn to the designated scale from the field notes of a survey made under my supervision and completed on January 29, 1969, that it correctly represents the proposed location and extent of the works used to divert water from an underground source, County of Clark, State of Nevada, by Nevada Equities Inc., for irrigation and domestic use; that the proposed point of diversion, the approximate location and size of the diverting channel, all reservoirs or basins, the location and names of all other works which will cross or connect with the proposed works, and the boundary of all lands, showing by 40 acre subdivisions the areas proposed to be irrigated, are fully and correctly designated, thereon.

By: Victor G. Kramerbauer
Victor G. Kramerbauer
State Water Right Surveyor # 291

Subscribed and sworn to before me this 31st day of January 1969. My commission expires June 13, 1971.

Helen S. Sanford
Notary Public in and for the County of Clark, State of Nevada

Basis of bearings: South line of S.W. ¼ of Section 10, S.88°29'56"W. as shown on map of resurvey thereof File 1, Page 25, Clark County Nevada records.

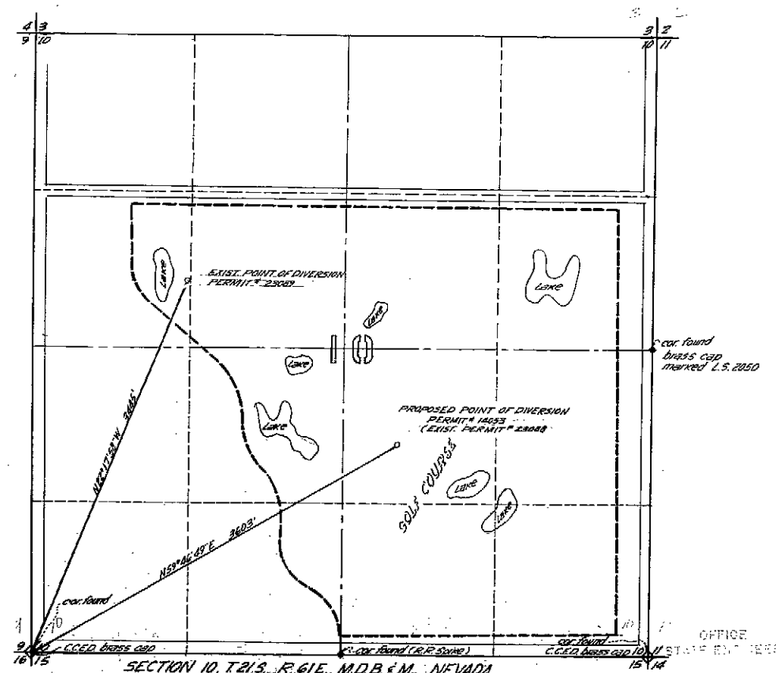

SECTION 10, T.21S., R.61E., M.D.B.&M., NEVADA
(Showing the proposed point of diversion and place of use for well permit # 14053)

400 200 0 400 800 1200 1600
SCALE IN FEET

MAP TO ACCOMPANY APPLICATION FOR CHANGE IN THE POINT OF DIVERSION AND CHANGE IN THE PLACE OF USE BY NEVADA EQUITIES INC. FROM THE LAS VEGAS ARTESIAN BASIN

FILED
FEB 7 1969
STATE ENGINEER'S OFFICE

24904