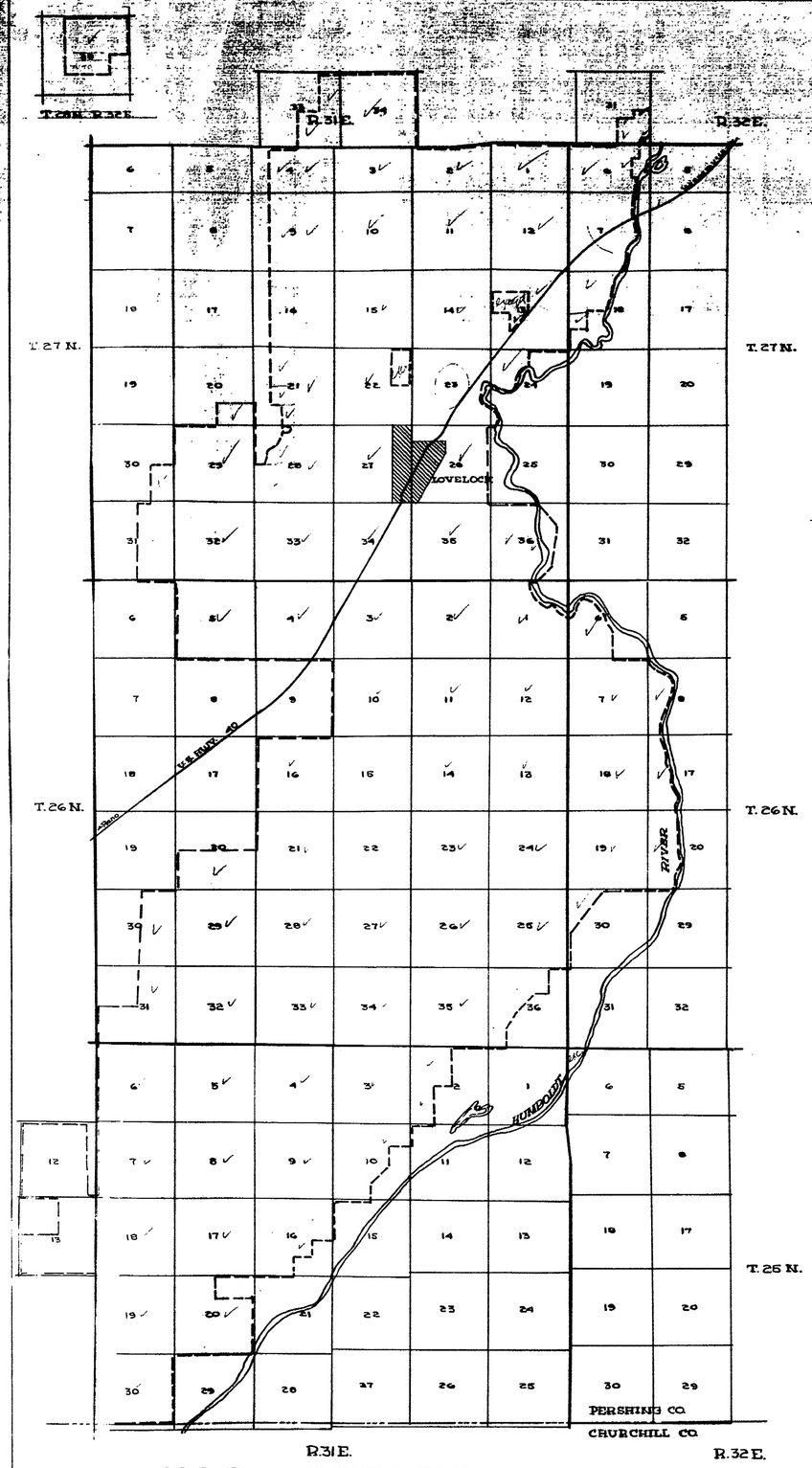

PLACE of USE AFTER TRANSFER

NOTE
All data shown on this map pertaining to dam and reservoir has been obtained from the U.S. Army Corps of Engineers Sacramento District Map # HU-3-24-5 Plate III

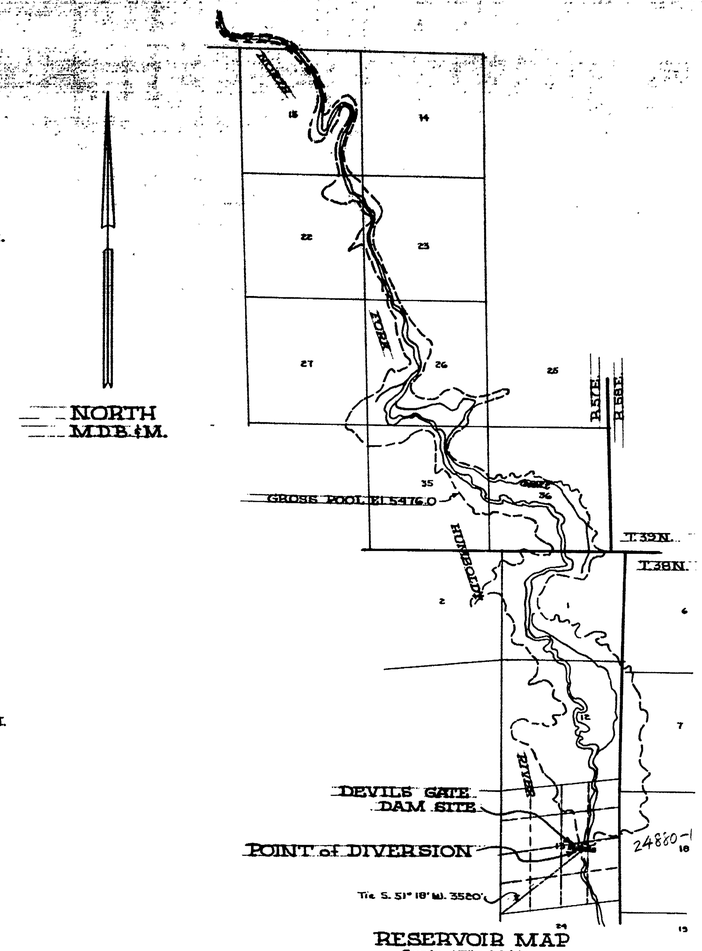

RESERVOIR MAP
Scale 1.5" = 1 Mile

POINT of DIVERSION

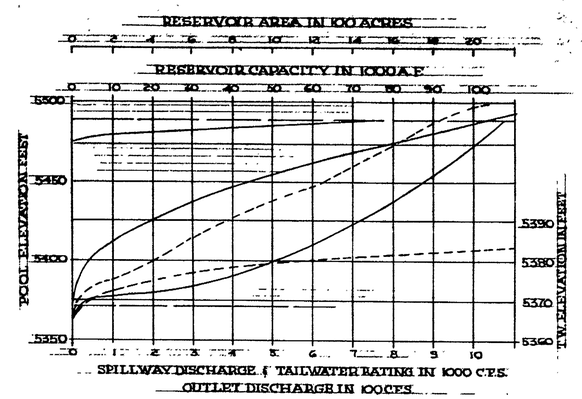

AREA CAPACITY AND DISCHARGE CURVES

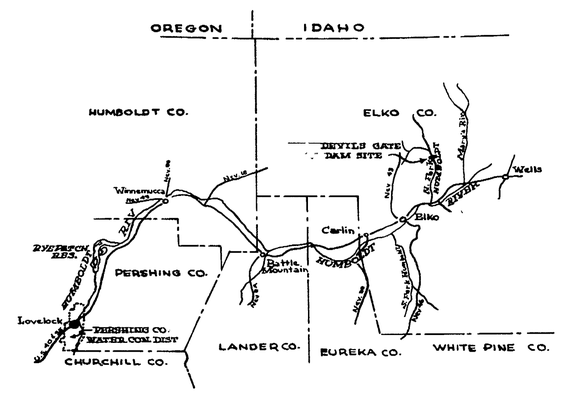

KEY MAP
Scale - None

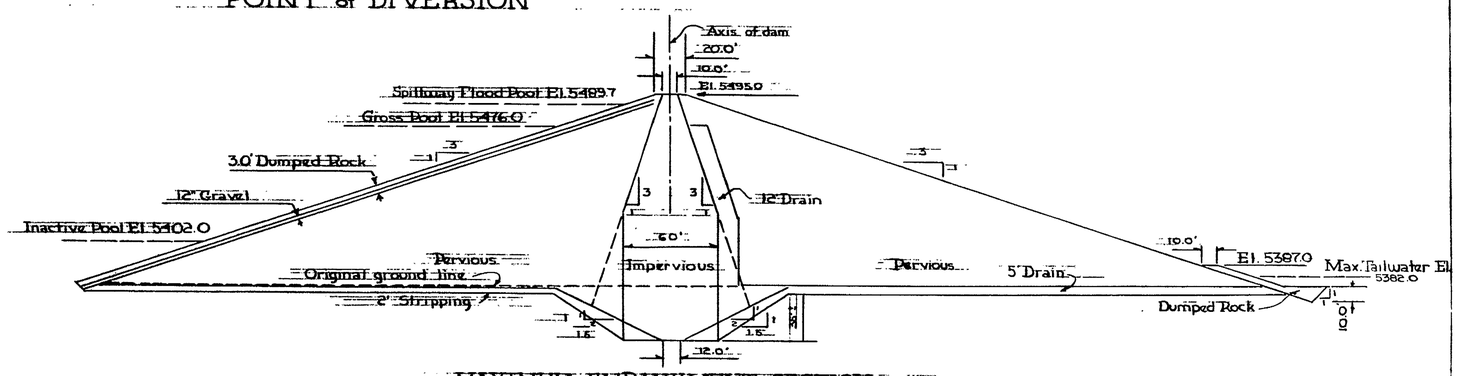

MAXIMUM EMBANKMENT SECTION
Scale 1" = 50'

24880-1

I, Robert S. Leighton, being first duly sworn, depose and say that this map consisting of one sheet, as compiled from material furnished by the U.S. Army Corps of Engineers, Sacramento District, and the Pershing County Water Conservation District, does show the proposed point of diversion and place of use of waters of the N. Fork of the Humboldt River a tributary of the Humboldt River, by the Pershing County Water Conservation District.

Robert S. Leighton
State Water Right Surveyor
R.E. & L.S. # 397

FILED
APR 28 1969
STATE ENGINEER'S OFFICE

Subscribed and sworn to before me this 28th day of April, 1969

Giovanna B. Seguin
NOTARY

'69 APR 28 PM 3 25

GIOVANNA B. SEGUIN
Notary Public — State of Nevada
Washoe County
My Commission Expires Jan. 11, 1973

MAP TO ACCOMPANY APPLICATION BY P.C.W.C.D. TO APPROPRIATE THE WATERS OF THE N. FORK OF THE HUMBOLDT RIVER FOR STORAGE, DOMESTIC AND IRRIGATION USE

24880-1 24886