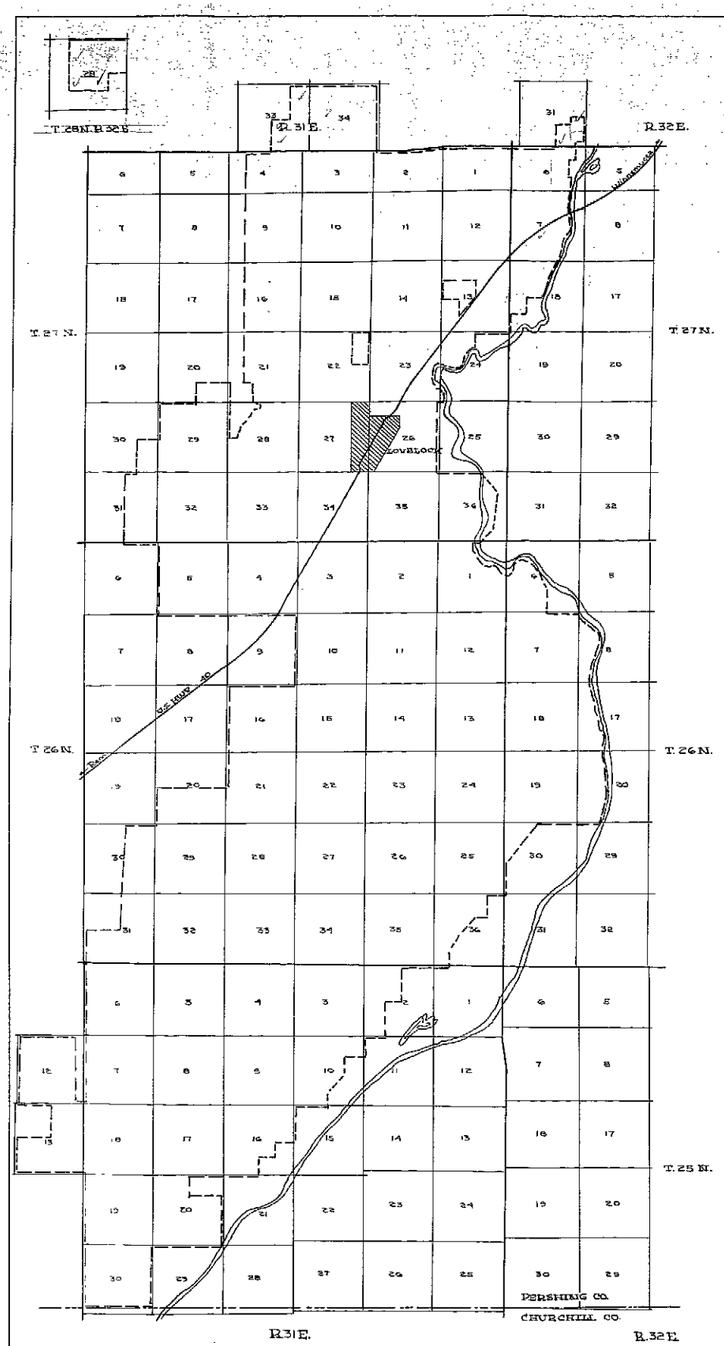

PLACE of USE AFTER TRANSFER

NORTH
M.D.B.&M.

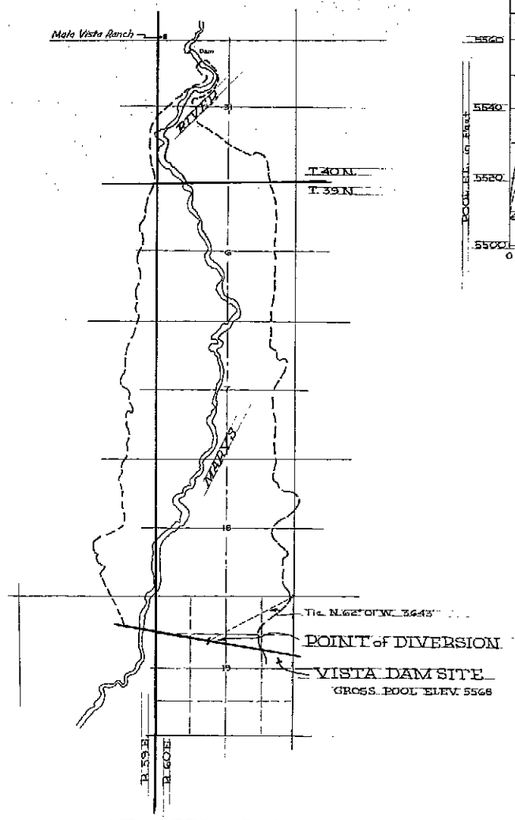

RESERVOIR MAP
SCALE 2" = 1 MI.

POINT of DIVERSION

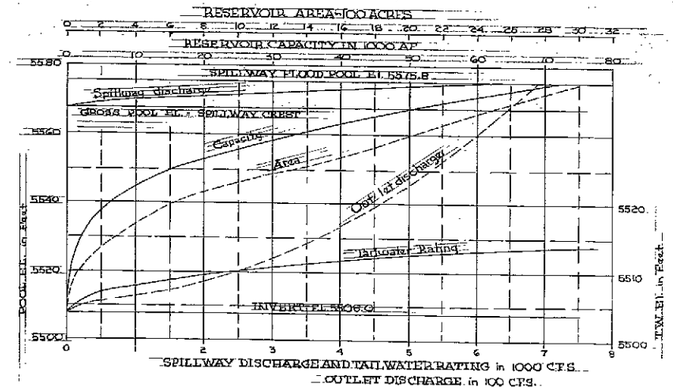

AREA CAPACITY AND DISCHARGE CURVES

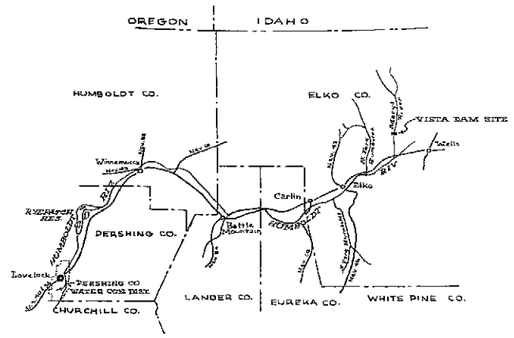

KEY MAP
Scale None

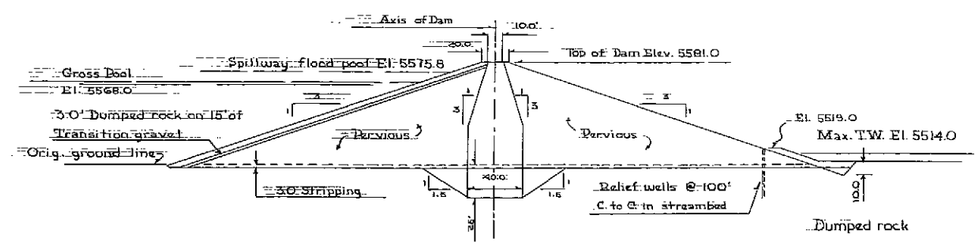

MAXIMUM EMBANKMENT SEC.
Scale 1" = 50'

NOTE
All data shown on this map pertaining to dam and reservoir has been obtained from the U.S. Army Corps of Engineers Sacramento District Map # HU-1-24-12 Plate IV

I, Robert S. Leighton, being first duly sworn, depose and say that this map consisting of one sheet, as compiled from material furnished by the U.S. Army Corps of Engineers, Sacramento District, and the Pershing County Water Conservation District, does show the proposed point of diversion and place of use of waters of the Marys River a tributary of the Humboldt River, by the Pershing County Water Conservation District.

Robert S. Leighton
State Water Right Surveyor
R.E. & L.S. 3217

Subscribed and sworn to before me this 28th day of April, 1969.

Giovanna B. Seguin
NOTARY

GIOVANNA B. SEGUIN
Notary Public — State of Nevada
Washoe County
My Commission Expires Jan. 13, 1973

FILED
APR 28 1969
STATE ENGINEER'S OFFICE

1969 APR 28 PM 3 25

MAP TO ACCOMPANY APPLICATION BY P.C.W.C.D. TO APPROPRIATE THE WATERS OF THE MARYS RIVER FOR STORAGE, DOMESTIC AND IRRIGATION USE.

24882-1 24885