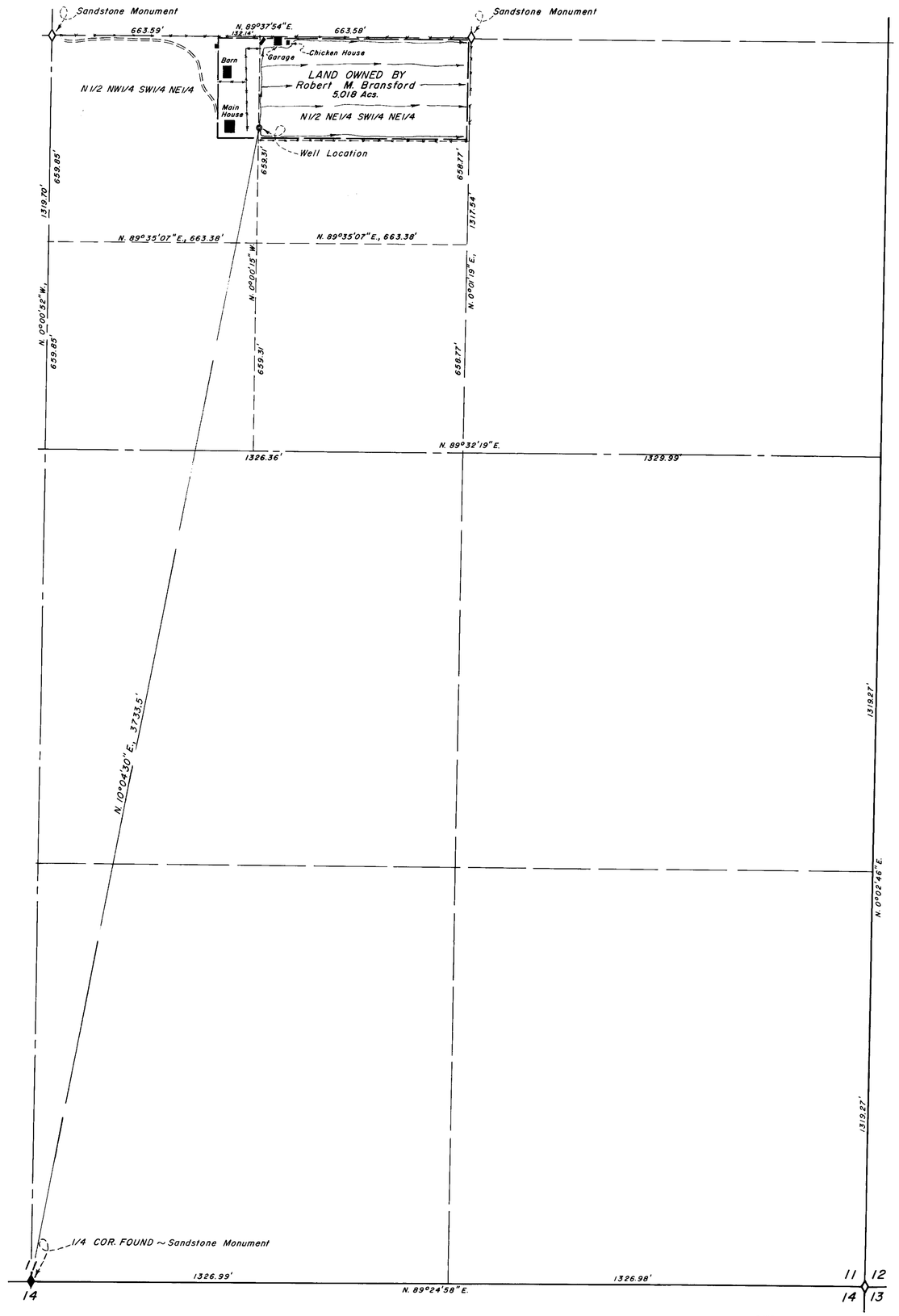

T. 16 N., R. 63 E., M.D.B.&M.

STATE OF NEVADA
County of White Pine } ss.

I, Wallace T. Boundy, being first duly sworn, depose and say that this map, consisting of one sheet, has been correctly drawn to the designated scale from field notes of a survey made under my supervision and direction between the 23rd day of December and the 25th day of Dec., 1968, that it truly and correctly represents the proposed location and extent of the works used to divert water from underground sources in White Pine County, by Robert M. Bransford for irrigation and domestic purposes. That the proposed point of diversion the approximate location and size of the diversion channels, all reservoirs or basins, the locations and names of all other works which will cross or connect with the proposed works and the boundary of all lands, showing by 40-Acre subdivisions, the area proposed to be irrigated, are fully and correctly designated thereon.

Wallace T. Boundy
State Water Right Surveyor

Subscribed and sworn to before me this 31st day of December

Notary Public in and for White Pine County, Nevada
My commission expires

JAMES R. PRINCE
Notary Public — State of Nevada
White Pine County
My Commission Expires Feb. 2, 1970

Basis of Bearing: South Line of Section 11

0 200 400 600 800
Scale 1" = 200'

OFFICE
STATE ENGINEER
1969 JAN 3 AM 10 35

FILED
JAN 3 1969
STATE ENGINEER'S OFFICE

MILLARD-SPINK ASSOCIATES, INC.	
DATE	DESCRIPTION

FIELD W.T.B.	CHECK
DETAIL	APPROVED
DESIGN	FILE No.
TRACING IAK	DR'G. No.

MAP TO ACCOMPANY APPLICATION TO APPROPRIATE WATER

FOR IRRIGATION & DOMESTIC
BY ROBERT M. BRANSFORD
FROM UNDERGROUND SOURCE

MILLARD SPINK ASSOCIATES, INC.
ENGINEERS - PLANNERS - SURVEYORS

24831

Section	Subdivision	Township	Range	Cultivated Acreage	Description of Culture	Date of First Culture
11	S.W.1/4 N.E.1/4	16 N.	63 E.	4.94 acres	Alfalfa	

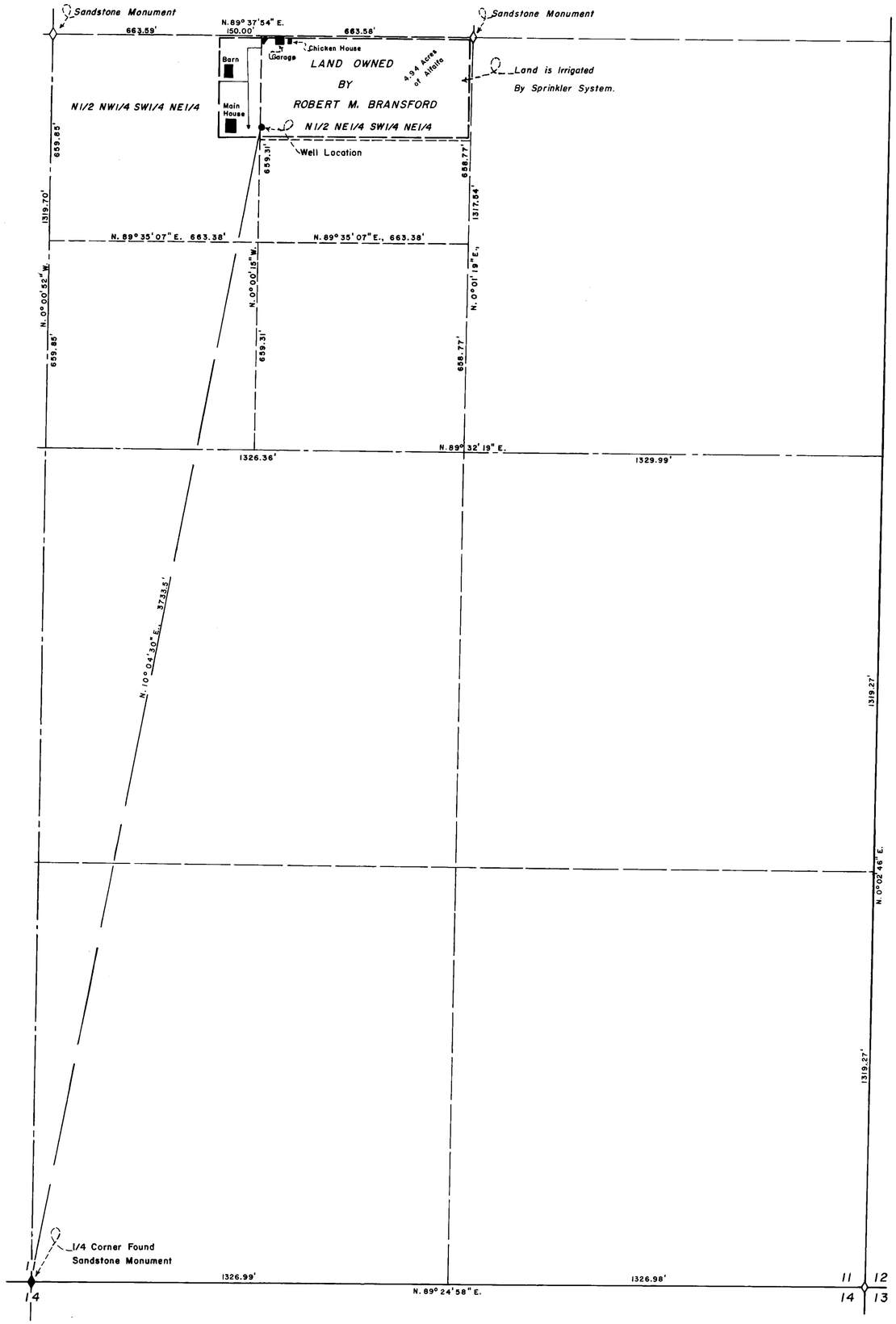

Basis of Bearing: South Line of Section 11

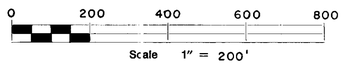

STATE OF NEVADA
County of White Pine } ss.

I, Richard W. Forman, being first duly sworn, depose and say that this map, consisting of one sheet, has been correctly drawn to the designated scale from field notes of a survey made under my supervision and direction between the 6th day of September and the 7th day of September, that it truly and correctly represents the proposed location and extent of the works used to divert water from underground sources, in White Pine County, by Robert M. Bransford for irrigation and domestic purposes under Application No. 24831. That the point of diversion, the location, size of the diverting channel, location and description of all measuring devices, the location and extent of lands owned or controlled by the applicant upon which water applied for under Application No. 24831 is used, together with the area and kind of culture in each 40-acre subdivision, and the location and names of all other works or streams which are crossed by or connected with said works are fully and correctly designated thereon.

Richard W. Forman
State Water Right Supervisor

Subscribed and sworn to before me this 8th day of September 1972

Janie Boundy
Notary Public in and for County, Nevada

My commission expires Sept. 8th, 1975

T. 16 N., R. 63 E., M.D.B. & M.

CERTIFICATE No. 8006 ISSUED 1-18-23

FILED
SEP 11 1972
STATE ENGINEER'S OFFICE

DATE	DESCRIPTION

FIELD	CHECK
DETAIL	APPROVED
DESIGN	FILE No.
TRACING	DR'G. No.

MAP TO ACCOMPANY PROOF OF BENEFICIAL USE UNDER PERMIT No. 24831

FOR IRRIGATION & DOMESTIC

BY ROBERT M. BRANSFORD

FROM UNDERGROUND SOURCES

BOUNDY & FRASER, INC. ELY, NEVADA

24831