SECTION 27, & NE 4, SECTION 34

T.17 N., R.19 E., M.D.B.&M.

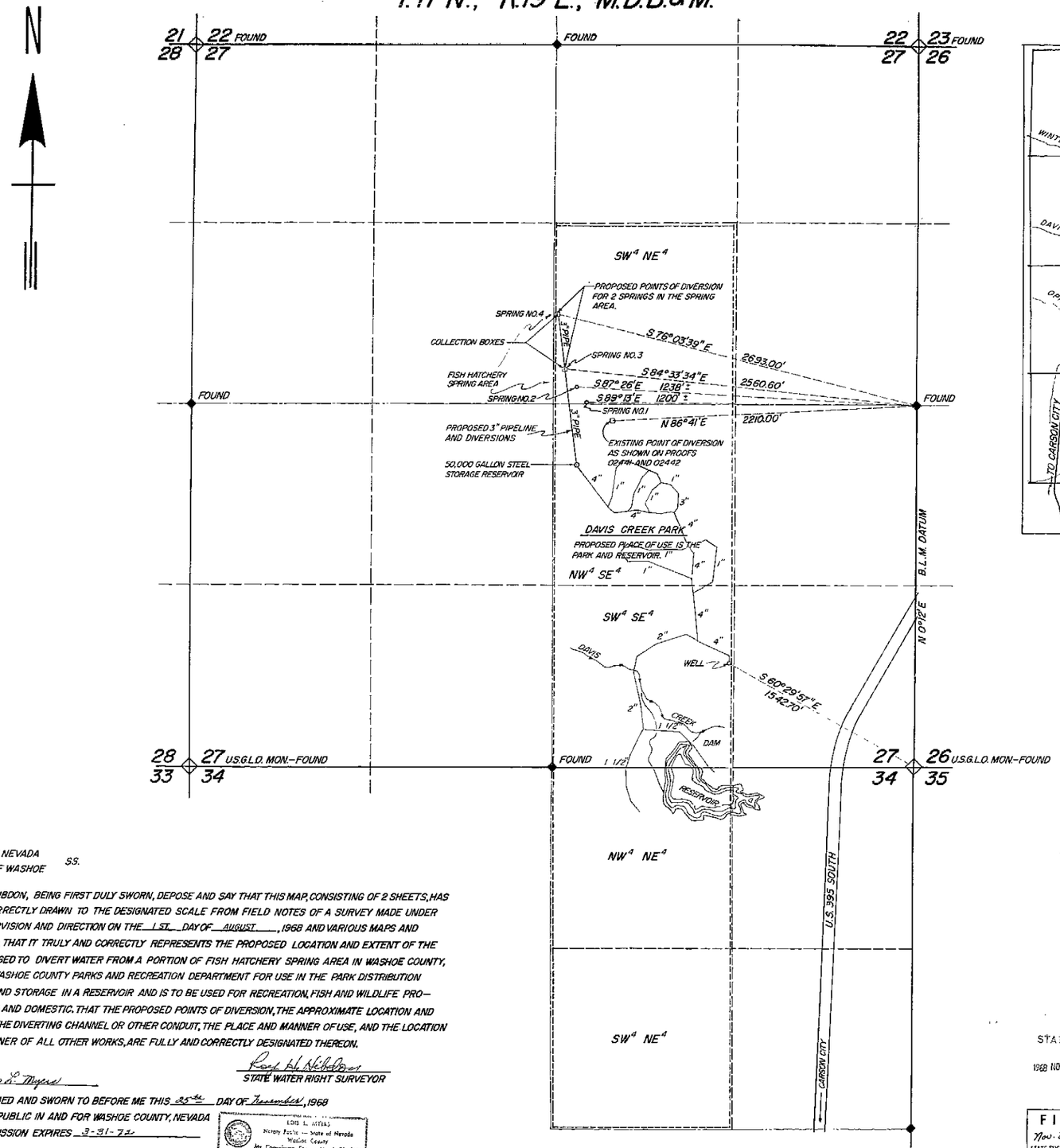

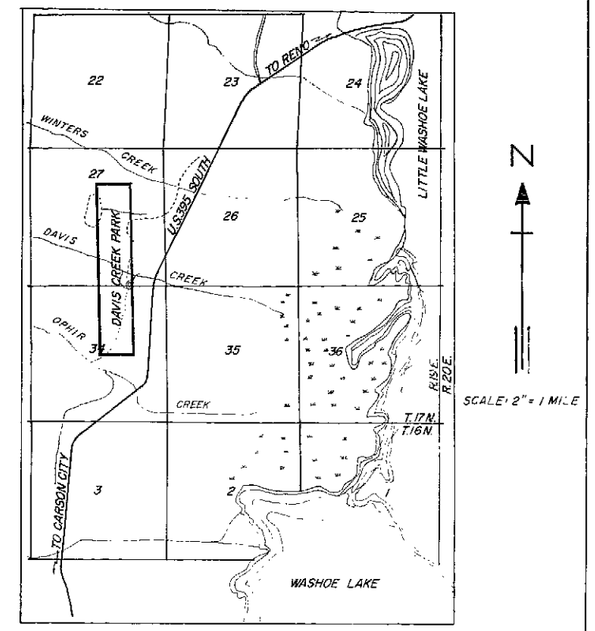

AREA MAP

STATE OF NEVADA
COUNTY OF WASHOE S.S.

I, ROY H. HIBDON, BEING FIRST DULY SWORN, DEPOSE AND SAY THAT THIS MAP, CONSISTING OF 2 SHEETS, HAS BEEN CORRECTLY DRAWN TO THE DESIGNATED SCALE FROM FIELD NOTES OF A SURVEY MADE UNDER MY SUPERVISION AND DIRECTION ON THE 1 ST DAY OF AUGUST, 1968 AND VARIOUS MAPS AND RECORDS; THAT IT TRULY AND CORRECTLY REPRESENTS THE PROPOSED LOCATION AND EXTENT OF THE WORKS USED TO DIVERT WATER FROM A PORTION OF FISH HATCHERY SPRING AREA IN WASHOE COUNTY, BY THE WASHOE COUNTY PARKS AND RECREATION DEPARTMENT FOR USE IN THE PARK DISTRIBUTION SYSTEM AND STORAGE IN A RESERVOIR AND IS TO BE USED FOR RECREATION, FISH AND WILDLIFE PROPOGATION AND DOMESTIC. THAT THE PROPOSED POINTS OF DIVERSION, THE APPROXIMATE LOCATION AND SIZE OF THE DIVERTING CHANNEL OR OTHER CONDUIT, THE PLACE AND MANNER OF USE, AND THE LOCATION AND MANNER OF ALL OTHER WORKS, ARE FULLY AND CORRECTLY DESIGNATED THEREON.

Roy H. Hibdon
STATE WATER RIGHT SURVEYOR

Lois L. Myers

SUBSCRIBED AND SWORN TO BEFORE ME THIS 25th DAY OF November, 1968
NOTARY PUBLIC IN AND FOR WASHOE COUNTY, NEVADA
MY COMMISSION EXPIRES 3-31-72

LOIS L. MYERS
Notary Public — State of Nevada
Washoe County
My Commission Expires March 31, 1972

8305 ISSUED 6-21-74

SCALE:- 1 INCH = 400 FEET

0 100 200 400 800 1200 1600

OFFICE
STATE ENGINEER
1968 NOV 27 PM 2 06

FILED
Nov. 27, 1968
STATE ENGINEER'S OFFICE

MAP

TO ACCOMPANY APPLICATION FOR PERMISSION TO CHANGE POINT OF DIVERSION, MANNER OF USE AND PLACE OF USE OF THE PUBLIC WATERS OF THE STATE OF NEVADA HERETOFORE APPROPRIATED UNDER A CLAIM OF VESTED RIGHT.

BY

WASHOE COUNTY PARKS AND RECREATION DEPARTMENT

24784 1 OF 2

NOTE:

BOUNDARY OF EXISTING PLACE OF USE.
BOUNDARY OF PROPOSED PLACE OF USE.

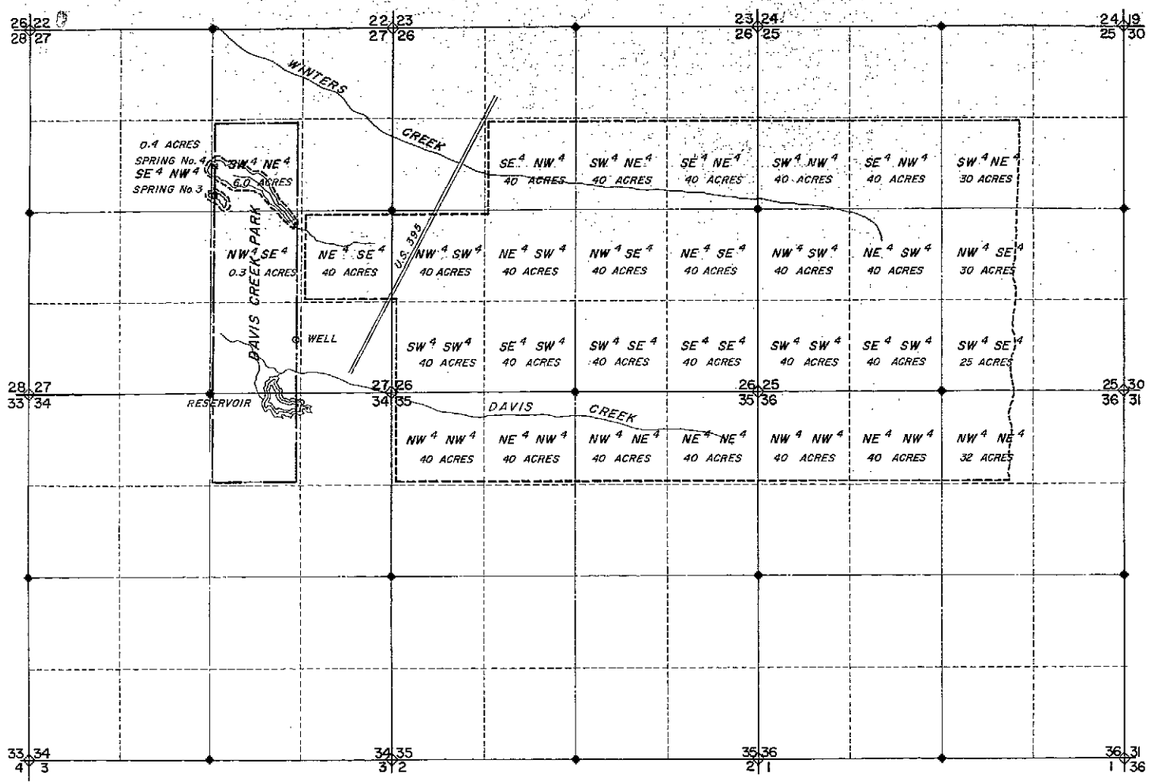

SECTION	SUB-DIVISION	TOWNSHIP	RANGE	CULTIVATED ACREAGE	DESCRIPTION OF CULT.	DATE OF FIRST CULT.
25	SW 4 NW 4	17 N	19 E	40.0	MEADOW	1855
25	SE 4 NW 4	17 N	19 E	40.0	"	"
25	SW 4 NE 4	17 N	19 E	30.0	"	"
25	NW 4 SW 4	17 N	19 E	40.0	"	"
25	NE 4 SW 4	17 N	19 E	40.0	"	"
25	NW 4 SE 4	17 N	19 E	30.0	"	"
25	SW 4 SW 4	17 N	19 E	40.0	"	"
25	SE 4 SW 4	17 N	19 E	40.0	"	"
25	SW 4 SE 4	17 N	19 E	25.0	"	"
26	SE 4 NW 4	17 N	19 E	40.0	"	"
26	SW 4 NE 4	17 N	19 E	40.0	"	"
26	SE 4 NE 4	17 N	19 E	40.0	"	"
26	NW 4 SW 4	17 N	19 E	40.0	"	"
26	NE 4 SW 4	17 N	19 E	40.0	"	"
26	NW 4 SE 4	17 N	19 E	40.0	"	"
26	NE 4 SE 4	17 N	19 E	40.0	"	"
26	SW 4 SW 4	17 N	19 E	40.0	"	"
26	SE 4 SW 4	17 N	19 E	40.0	"	"
26	SW 4 SE 4	17 N	19 E	40.0	"	"
26	SE 4 SE 4	17 N	19 E	40.0	"	"
27	SW 4 NE 4	17 N	19 E	6.0	"	"
27	NW 4 SE 4	17 N	19 E	0.3	"	"
27	NE 4 SE 4	17 N	19 E	40.0	"	"
27	SE 4 NW 4	17 N	19 E	0.4	"	"
35	NW 4 NW 4	17 N	19 E	40.0	"	"
35	NE 4 NW 4	17 N	19 E	40.0	"	"
35	NW 4 NE 4	17 N	19 E	40.0	"	"
35	NE 4 NE 4	17 N	19 E	40.0	"	"
36	NW 4 NW 4	17 N	19 E	40.0	"	"
36	NE 4 NW 4	17 N	19 E	40.0	"	"
36	NW 4 NE 4	17 N	19 E	32.0	"	"

N

SCALE: 1" = 1,000'-00"

500 0 2000
1,000 100 1,000 3,000

OFFICE
STATE ENGINEER
1968 NOV 27 PM 2 07

FILED
Nov. 27, 1968
STATE ENGINEER'S OFFICE

MAP

TO ACCOMPANY APPLICATION FOR PERMISSION TO CHANGE POINT OF DIVERSION, MANNER OF USE, AND PLACE OF USE OF PUBLIC WATERS OF THE STATE OF NEVADA HERETOFORE APPROPRIATED UNDER A CLAIM OF VESTED RIGHT.

BY

WASHOE COUNTY PARKS AND RECREATION DEPARTMENT

24784