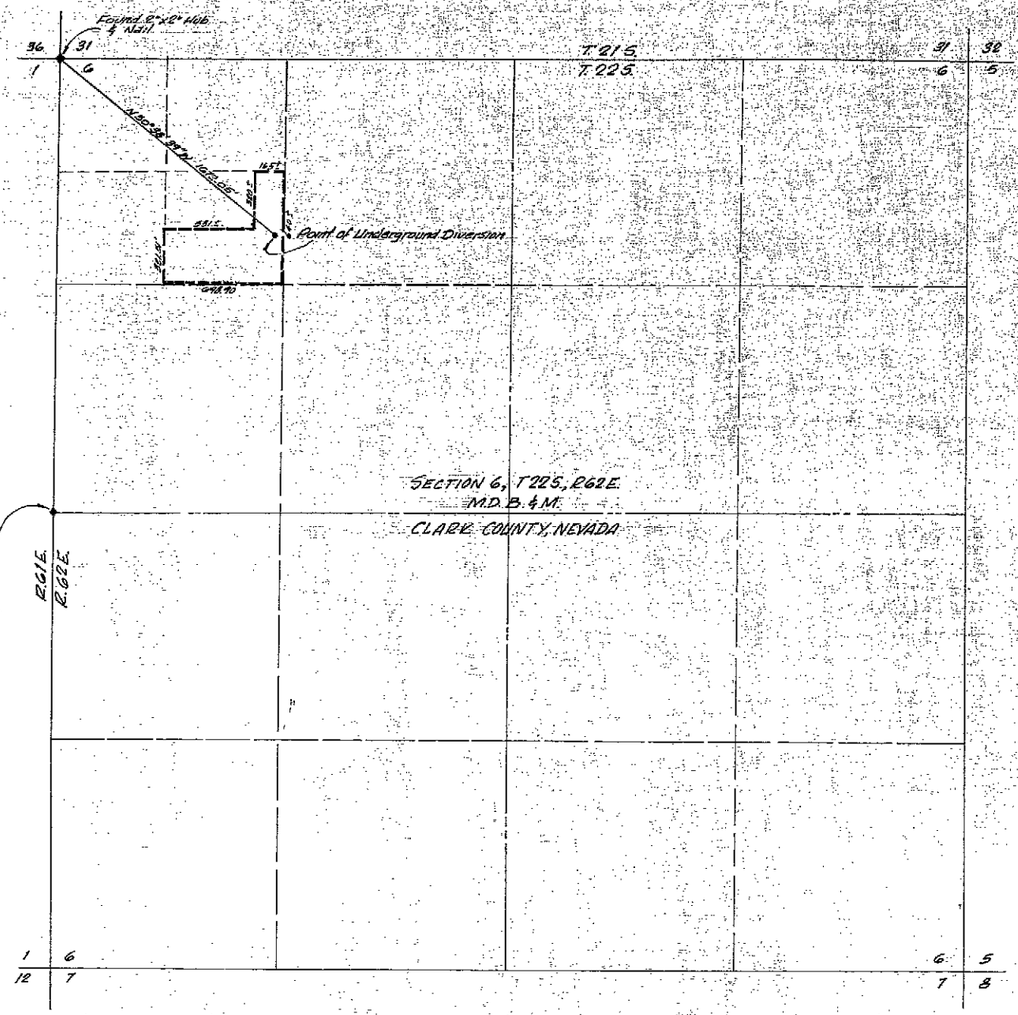

The Basis of Bearing for this survey is the West line of the NW¼ of Section 6, T.22S., R.62E., M.D.B.&M., recorded as N 1°38'00" W on map file 4, page 95, of Surveys, on file in the office of the County Recorder, Clark County, Nevada.

State of Nevada }
County of Clark } S.S.

I, Victor G. Kremelbauer, being first duly sworn, depose and say that this map, consisting of one sheet, has been correctly drawn to the designated scale from field notes of a survey made under my supervision and was completed on September 16th, 1968; that it correctly represents the location and extent of the works used to divert water from the Las Vegas Artesian Basin in Clark County, Nevada, by Willow Glen Water Co. for Quasi-Municipal and Domestic use; that the point of diversion and location of use are fully and correctly shown hereon.

Victor G. Kremelbauer
Victor G. Kremelbauer
State Water Right Surveyor № 291

Subscribed and Sworn to before me this 3rd day of October 1968.
My commission expires June 13, 1971

HELEN S. SANFORD
Notary Public - State of Nevada
CLARK COUNTY
My Commission Expires Jun. 13, 1971

Helen S. Sanford
Notary Public in and for County of Clark
State of Nevada

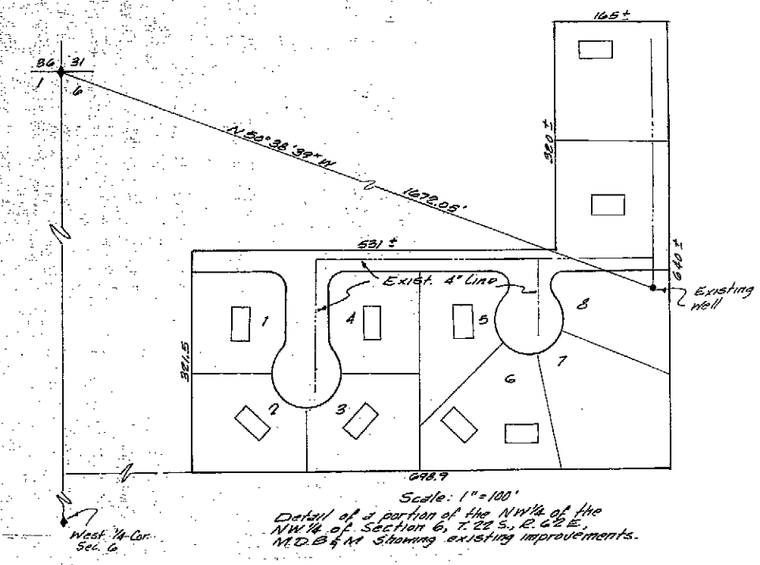

Scale: 1" = 100'
Detail of a portion of the NW¼ of the NW¼ of Section 6, T.22 S., R.62 E., M.D.B.&M. Showing existing improvements.

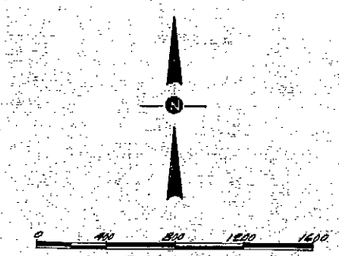

Scale: 1" = 400'

OFFICE
STATE ENGINEER
1968 NOV 20 AM 9 53

FILED
Nov. 20, 1968
STATE ENGINEER'S OFFICE

MAP TO ACCOMPANY
APPLICATION TO APPROPRIATE WATER
for
QUASI-MUNICIPAL & DOMESTIC USE
BY
WILLOW GLEN WATER CO.
from
LAS VEGAS ARTESIAN BASIN
CLARK COUNTY, NEVADA

24772