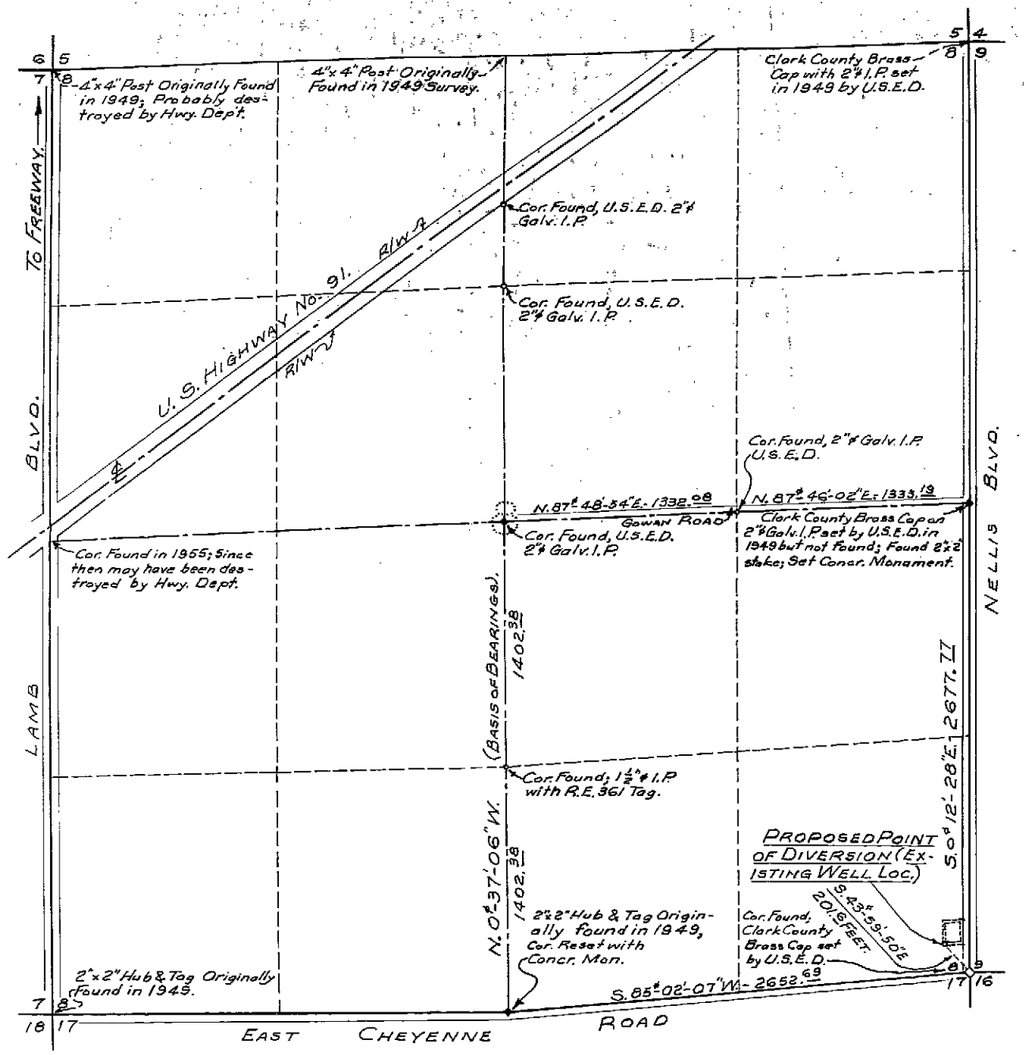

SECTION 8, T. 20 S., R. 62 E., M.D.B.&M.

1,000 500 0 1,000 2,000 3,000.

SCALE IN FEET:
One Inch = 400 Feet.

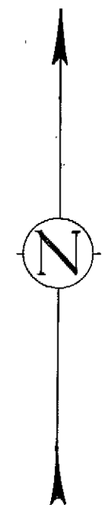

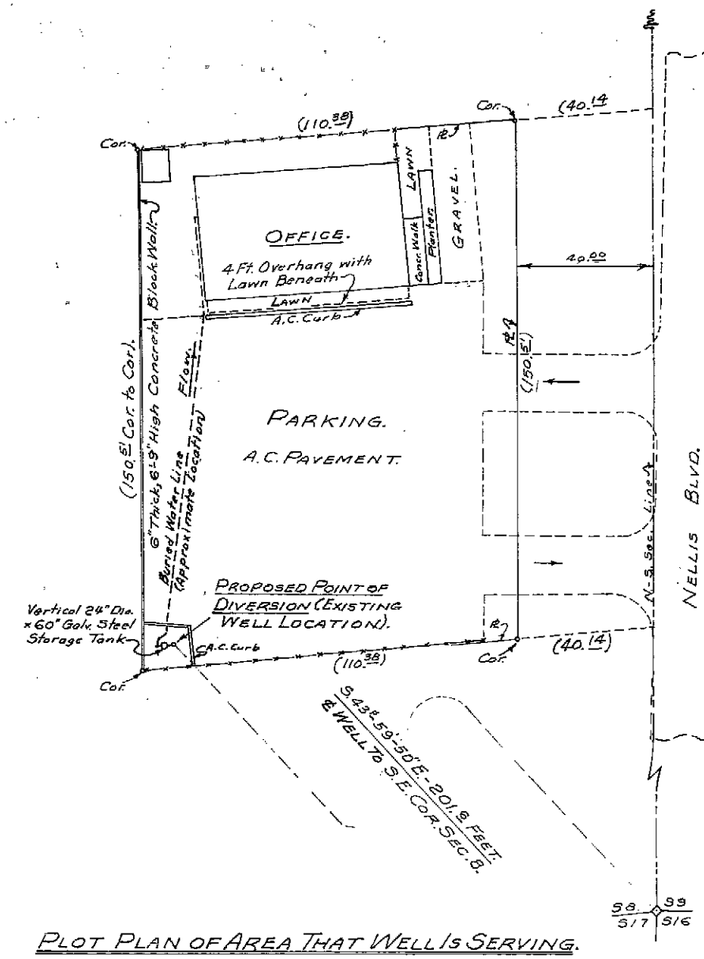

PLOT PLAN OF AREA THAT WELL IS SERVING.

SCALE: One Inch = 20 Feet.
(Corners of Parcel, Not Found.)

STATE OF NEVADA }
County of Clark } ss.

I, Ernest H. Clary, being first duly sworn, depose and say that this map consisting of one sheet has been correctly drawn to the designated scale from field notes of a survey made by me between September 6 and October 24, 1968; that it truly and correctly represents the location and extent of the proposed works used to divert water from an underground source (Las Vegas Artesian Basin) in Clark County by A.W. Boyd for Commercial (Office) purposes. That all other works or streams which are crossed by or connected with said works are correctly shown and designated thereon.

Ernest H. Clary
State Water Right Surveyor.

Subscribed and sworn to before me this 25th day of October, 1968.

Lillian D. Kane
Notary Public in and for Clark County, Nevada.

My Comission Expires July 30, 1970.

FILED
Nov 1 1968
STATE ENGINEER'S OFFICE

OFFICE
STATE ENGINEER
1968 NOV 1 AM 9 31

MAP
TO ACCOMPANY APPLICATION TO
APPROPRIATE WATER FOR
COMMERCIAL (OFFICE)
BY A.W. BOYD
FROM
AN UNDERGROUND SOURCE
(LAS VEGAS ARTESIAN BASIN).

24738