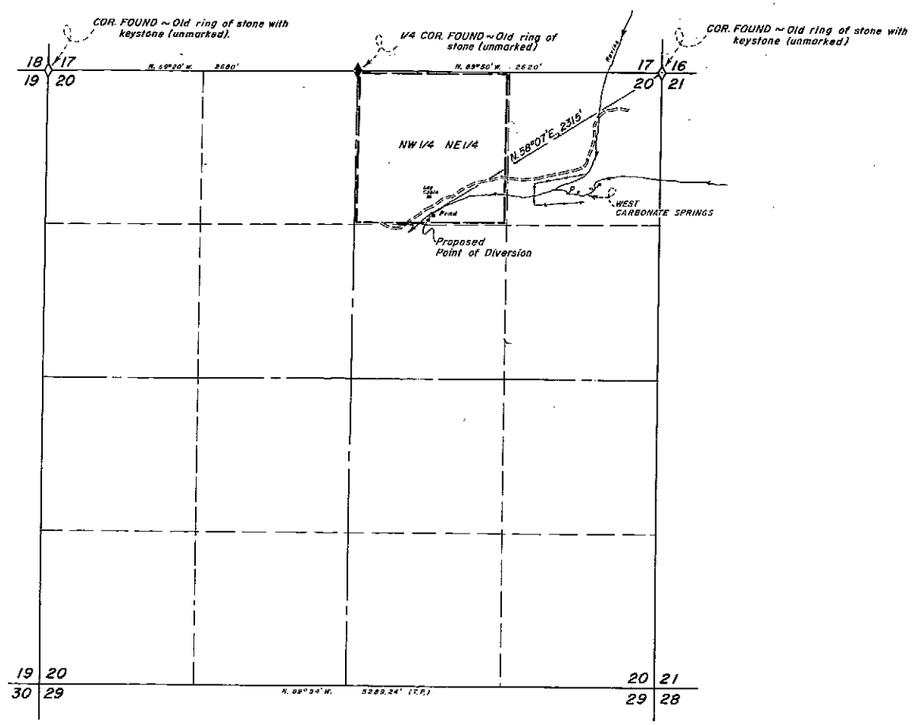

T. 24 N., R. 57 E., M.D.B.&M.

STATE OF NEVADA
County of White Pine } ss.

I, Wallace T. Boundy, being first duly sworn, depose and say that this map, consisting of one sheet, has been correctly drawn to the designated scale from field notes of a survey made under my supervision and direction between the 15th day of August, 1968 and the 17th day of August 1968, that it truly and correctly represents the proposed location and extent of the works used to divert water from West Carbonate Springs in White Pine County by Norris K. Sundrud for mining, milling and domestic purposes. That the proposed point of diversion and return, the location of the points of use, the approximate size and capacity of the diverting conduit, and the location and names of all other works or streams which are crossed by or connected with said works, are fully and correctly designated hereon.

Wallace T. Boundy
State Water Right Surveyor

Subscribed and sworn to before me this 1st day of October, 1968.

James R. Prince
Notary Public in and for White Pine County, Nevada
My commission expires 2-2-70

JAMES R. PRINCE
Notary Public — State of Nevada
White Pine County
My Commission Expires Feb. 2, 1970

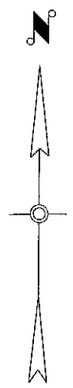

Basis of Bearing: Direct Solar Observation

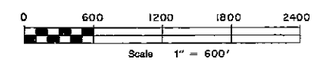

FILED
OCT. 3, 1968
STATE ENGINEER'S OFFICE

MILLARD-SPINK ASSOCIATES, INC.	
DATE	DESCRIPTION
FIELD W.T.B.	CHECK
DETAIL	APPROVED
DESIGN	FILE No.
TRACING	DR'G. No.

MAP TO ACCOMPANY APPLICATION TO APPROPRIATE WATER

FOR MINING, MILLING & DOMESTIC
BY NORRIS K. SUNDRUD
FROM WEST CARBONATE SPRINGS.

MILLARD - SPINK ASSOCIATES, INC.
ENGINEERS - PLANNERS - SURVEYORS

24708