STATE OF NEVADA
County of White Pine } ss.

I, Wallace T. Boundy, being first duly sworn, depose and say that this map, consisting of one sheet, has been correctly drawn to the designated scale from field notes of a survey made under my supervision and direction between the 16 th day of July, 1968 and the 20 th day of July, 1968, that it truly and correctly represents the proposed location and extent of the works used to divert water from underground sources in Nye County, by Gulf Oil Corporation for industrial and domestic purposes. That the proposed point of diversion and return, the location of the place of use, the approximate size and capacity of the diverting conduit, and the location and names of all other works or streams which are crossed by or connected with said works are fully and correctly designated hereon.

Wallace T. Boundy
State Water Right Surveyor

Subscribed and sworn to before me this 29th day of July, 1968.

Albert C. Gianoli
Notary Public in and for White Pine County, Nevada
My commission expires

ALBERT C. GIANOLI
Notary Public — State of Nevada
White Pine County
My Commission Expires Aug. 4, 1971

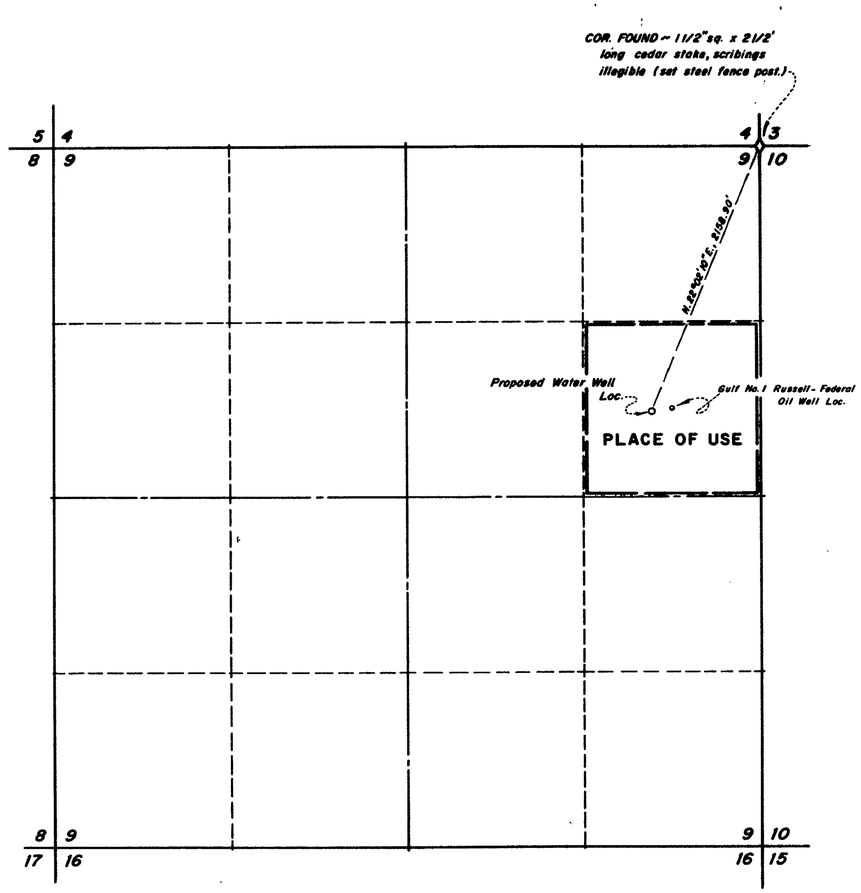

T. 9 N., R. 61 E., M.D.B. & M.

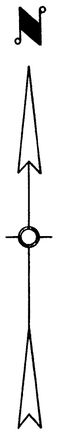

Basis of Bearings = Solar Observation



FILED
AUG 6 1968
STATE ENGINEER'S OFFICE

MILLARD-SPINK ASSOCIATES, INC.

DATE	DESCRIPTION

FIELD W.T.B.	CHECK
DETAIL R.A.G.	APPROVED
DESIGN	FILE No.
TRACING R.A.G.	DRG. No.

MAP TO ACCOMPANY APPLICATION TO APPROPRIATE WATER

FOR **INDUSTRIAL & DOMESTIC**

BY **GULF OIL CORPORATION**

FROM **UNDERGROUND SOURCES**

MILLARD - SPINK ASSOCIATES, INC.
ENGINEERS - PLANNERS - SURVEYORS
July, 1968

24622

24622