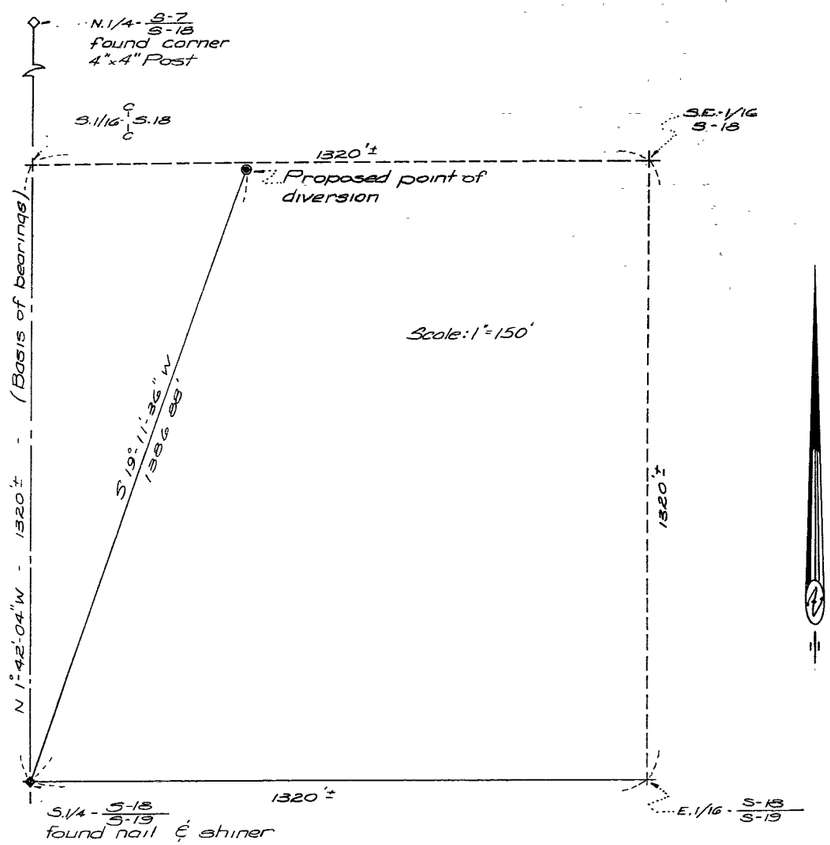

Proposed Point of Diversion Under Permit Nº 23 864; SW.1/4 SE.1/4 Section 18, Township 20 South, Range 61 East, M.D.B.¢M, Nevada.

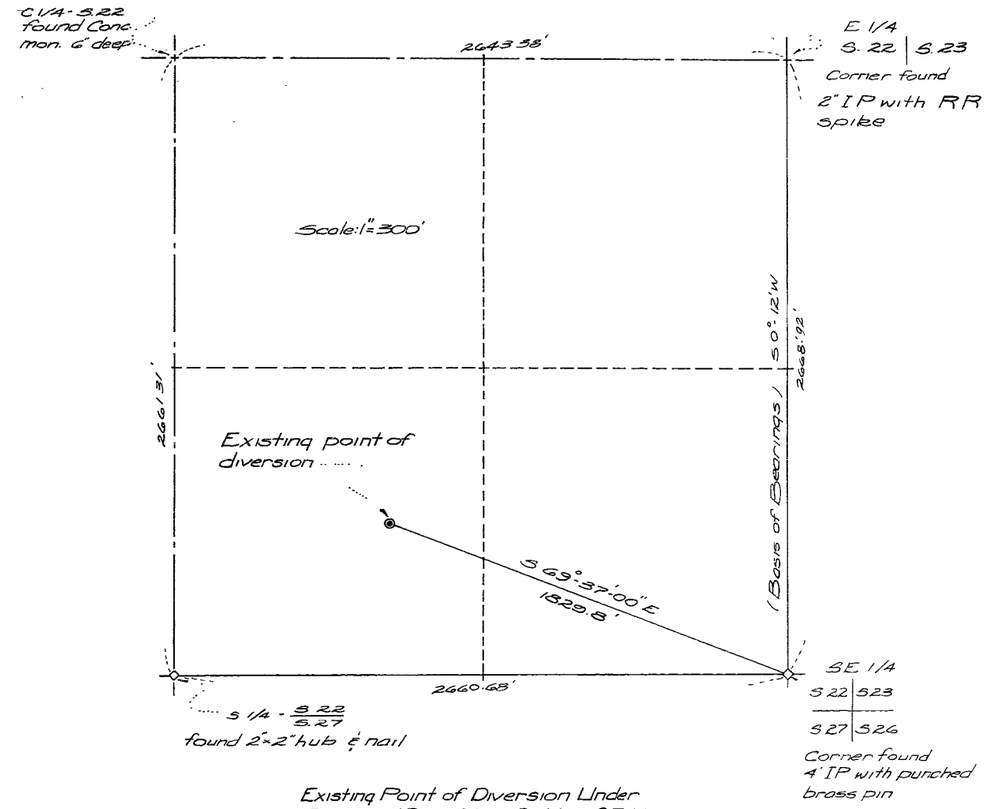

Existing Point of Diversion Under Permit Nº 11130; SW.1/4 SE 1/4 Section 22, Township 20 South, Range 61 East, M.D.B ¢ M., Nevada

State of Nevada
County of Clark

CERTIFICATE No. 7624 ISSUED 4-29-71

I, W. L. Higginbotham, being first duly sworn do depose and say that these Maps consisting of two sheets have been correctly drawn to the indicated scale from existing records on file in the Office of the State Engineer, State of Nevada, that they truly and accurately represent the locations and extent of works used to divert water from an underground source in the City of North Las Vegas, Clark County, Nevada for Municipal Purposes.

W. L. Higginbotham June 10, 1968
State Water Rights Surveyor #367

Subscribed and sworn before me this 10th day of JUNE 1968

FRANK D. ALLEN
Notary Public—State of Nevada
CLARK COUNTY
My Commission Expires Oct 10, 1971

Frank D. Allen
Frank D. Allen

Notary Public in and for Clark County, Nevada. My commission expires Oct 10, 1971.

Scale: As Indicated

Map to Accompany Application for Permission to Change the Point of Diversion ¢ Place of Use of Permit Nº 11130 by the City of North Las Vegas, Nevada for Municipal Purposes from an Underground Source.

24591

City Boundary Map
and
Proposed Place of Use

Townships 19 & 20 South, Ranges 60, 61, and 62 East, M.D.B. & M.

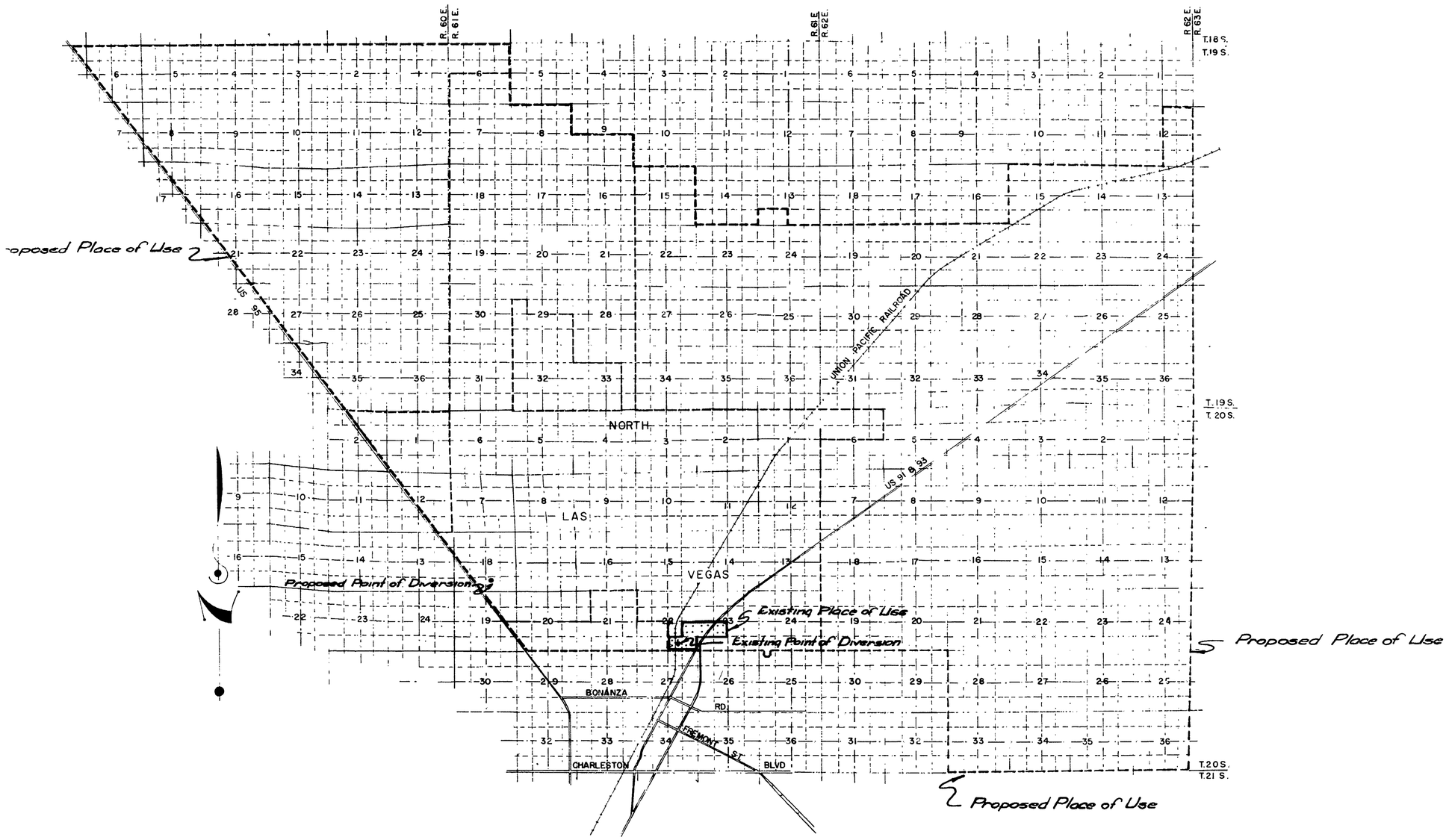

SCALE 1" = 5280'

Map to Accompany Application for Permission to Change the Point of Diversion & Place of Use of Permit No. 11130 by the City of North Las Vegas, Nevada for Municipal Purposes from an Underground Source.

24591