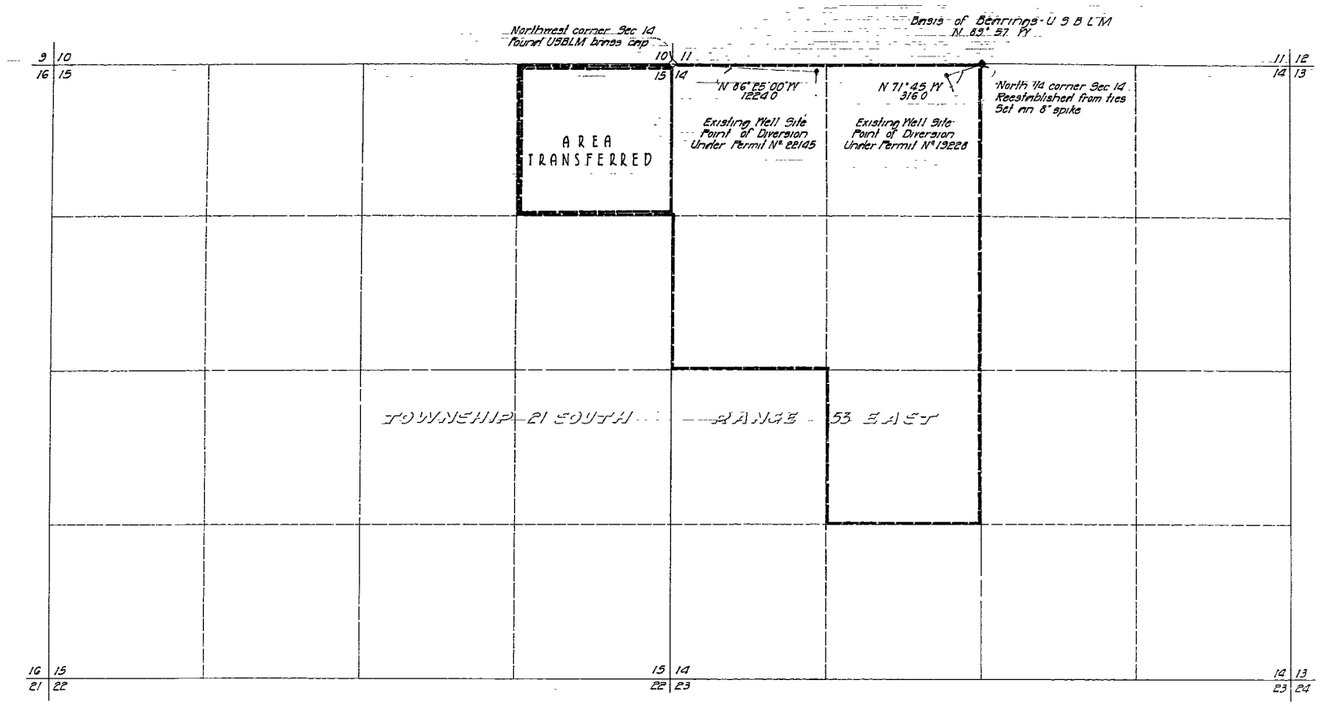

PLACE OF USE AFTER TRANSFER

Scale 1" = 600'

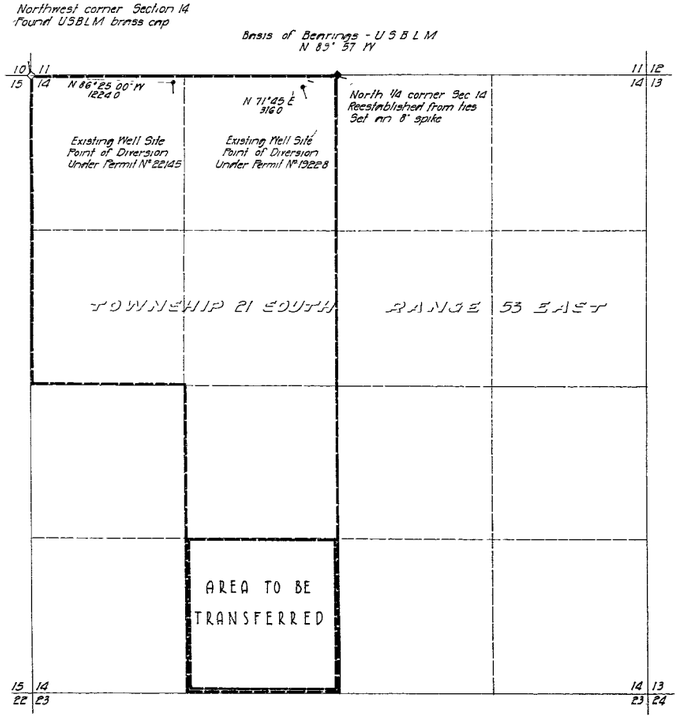

PLACE OF USE BEFORE TRANSFER

Scale 1" = 600'

N

C E R T I F I C A T E

STATE OF NEVADA }
COUNTY OF CLARK } ss

I, Jack K Leavitt, being first duly sworn, depose and say that this map, consisting of one sheet, has been correctly drawn to the designated scale from field notes of a survey made under my supervision on the 27th day of December, 1967, that it truly and correctly represents the location and extent of works used to divert water from an underground source - Pahrump Valley Basin in Nye County, Nevada by Victor A Kung for irrigation and domestic purposes under Permit No 22145 ; that the PLACE OF USE under Permit No 22145 and the PLACE OF USE applied for under this Application To Change the Place of Use are correctly designated hereon. The location and extent of lands upon which water appropriated under Permit No 22145 is to be used are designated hereon as 'Place of Use After Transfer' and said lands are owned or controlled by the applicant

KAY S. HOLLER
Notary Public - State of Nevada
Clark County
My Commission Expires June 10, 1970

Jack K Leavitt
State Water Right Surveyor

Subscribed and sworn to before me this 10th day of January, 1968

Kay S. Holler
Notary Public in and for said County and State
My commission expires

FILED
JULY 8, 1968
STATE ENGINEER'S OFFICE

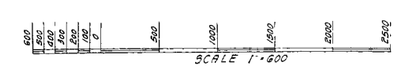

Map
To Accompany Application To Change
The PLACE OF USE Under Permit No 22145
BY Victor A Kung
FOR Irrigation and domestic use
FROM an underground source - Pahrump Valley
Basin in Nye County, Nevada

Prepared by
LEAVITT & HOLLER
Registered Professional Engineers — Land Surveyors
536 East Bonanza Avenue — Las Vegas, Nevada

1323

24568