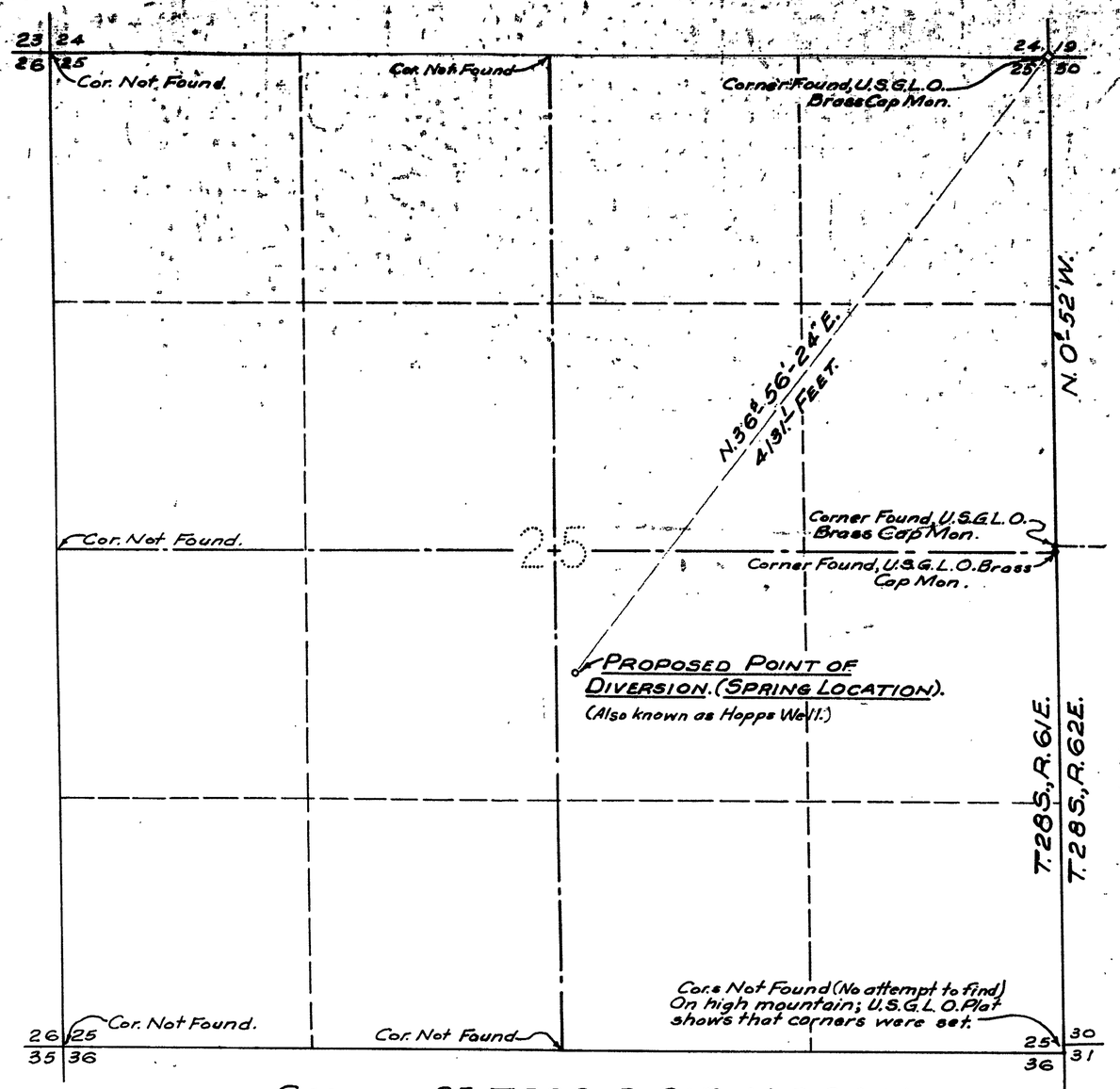

SECTION 25, T. 28 S., R. 61 E., M.D.B.&M.

1,000 500 0 1,000 2,000 3,000.

SCALE IN FEET.
(One Inch = 400 Feet.)

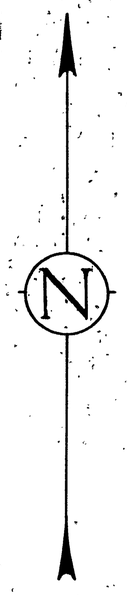

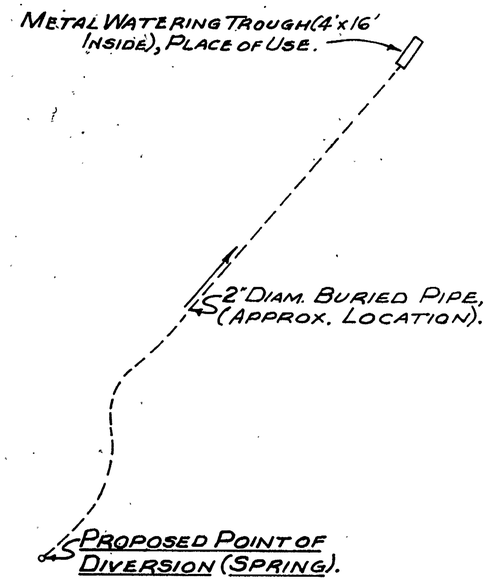

SKETCH SHOWING LOCATION OF POINT OF DIVERSION AND PLACE OF USE.
SCALE: One Inch = 40 Feet.

STATE OF NEVADA
County of Clark } SS.

I, Ernest H. Clary, being first duly sworn, depose and say that this map consisting of one sheet has been correctly drawn to the designated scale from field notes of a survey made by me between April 16 and April 19, 1968; that it truly and correctly represents the location and extent of the proposed works used to divert water from an underground source in Clark County by Karl F. Weikel for stockwatering purposes. That the proposed point of diversion, the approximate location and size of the diverting channel or other conduit, the place and manner of use, and the locations and names of all other works or streams which are crossed by or connected with the said works, are fully and correctly designated thereon.

Ernest H. Clary
State Water Right Surveyor.

Subscribed and sworn to before me this 27th day of May, 1968.

Lillian D. Lane
Notary Public in and for Clark County, Nevada.

My commission expires July 30, 1970.

CERTIFICATE No. 6987 ISSUED 4-16-69

BASIS OF BEARINGS.

The basis of bearings for this survey was the East Boundary Line of the N.E. 1/4 of Section 25, T.28S., R.61E., which bears N. 0° 52' W. on the U.S.G.L.O. Plat of T.28S., R.62E., M.D.B.&M. Independent Resurvey completed May 10, 1940.

FILED
JUNE 13, 1968
STATE ENGINEER'S OFFICE

MAP
TO ACCOMPANY APPLICATION TO APPROPRIATE WATER FOR STOCKWATERING BY KARL F. WEIKEL FROM AN UNDERGROUND SOURCE.

24532