STATE OF NEVADA
County of White Pine } ss.

I, Wallace T. Boundy, being first duly sworn, depose and say that this map, consisting of one sheet, has been correctly drawn to the designated scale from field notes of a survey made under my supervision and direction between the 16 th day of Jan., 1968 and the 24 th day of Feb., 1968, that it truly and correctly represents the proposed location and extent of the works used to divert water from Secret Canyon in Eureka County, by Eureka Ranch Company for stockwatering purposes. That the proposed point of diversion, the approximate location and size of the diverting channel or other conduit, the place and manner of use, and the location and names of all other works or streams which are crossed by or connected with the said works, are fully and correctly designated thereon.

Wallace T. Boundy
State Water Right Surveyor

Subscribed and sworn to before me this 20th day of May 68

James R. Prince
Notary Public in and for White Pine County, Nevada
My commission expires 2-2-70

JAMES R. PRINCE
Notary Public — State of Nevada
White Pine County
My Commission Expires Feb. 2, 1970

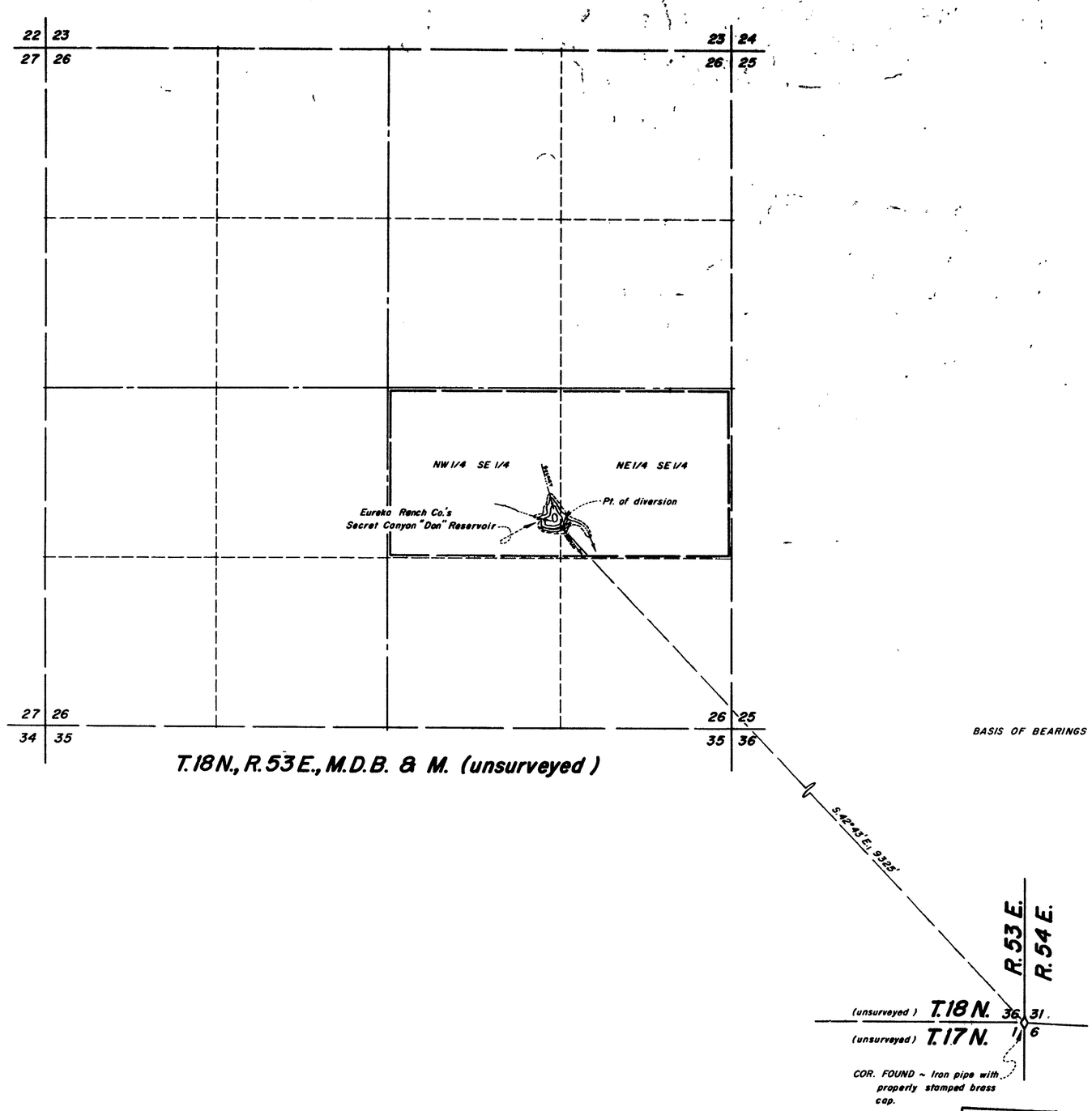

BASIS OF BEARINGS = SOLAR OBSERVATION

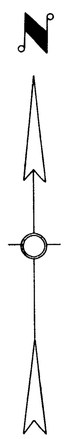

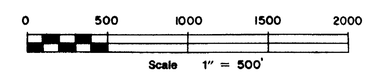

FILED
MAY 29 1968
STATE ENGINEER'S OFFICE

CERTIFICATE No. 7663 ISSUED 9-20-71

MILLARD-SPINK ASSOCIATES, INC.	
DATE	DESCRIPTION

FIELD	WTB	CHECK	
DETAIL	RAB	APPROVED	
DESIGN		FILE No.	
TRACING	RAB	DRG. No.	

MAP TO ACCOMPANY APPLICATION TO APPROPRIATE WATER

FOR **STOCKWATERING**

BY **EUREKA RANCH COMPANY**

FROM **SECRET CANYON**

MILLARD - SPINK ASSOCIATES, INC.
ENGINEERS - PLANNERS - SURVEYORS
ELY, NEVADA MARCH, 1968

24517