STATE OF NEVADA
County of White Pine } ss.

I, Wallace T. Boundy, being first duly sworn, depose and say that this map, consisting of one sheet, has been correctly drawn to the designated scale from field notes of a survey made under my supervision and direction between the 15 th day of Jan., 1968, and the 24th day of Feb., 1968, that it truly and correctly represents the proposed location and extent of the works used to divert water from Ratto Canyon in Eureka County by Eureka Ranch Company for, stockwatering purposes. That the proposed point of diversion, the approximate location and size of the diverting channel or other conduit, the place and manner of use, and the location and names of all other works or streams which are crossed by or connected with the said works, are fully and correctly designated thereon.

Wallace T. Boundy
State Water Right Surveyor

Subscribed and sworn to before me this 20th day of May 68

James R. Prince
Notary Public in and for White Pine County, Nevada
My commission expires 2-2-70

JAMES R. PRINCE
Notary Public — State of Nevada
White Pine County
My Commission Expires Feb. 2, 1970

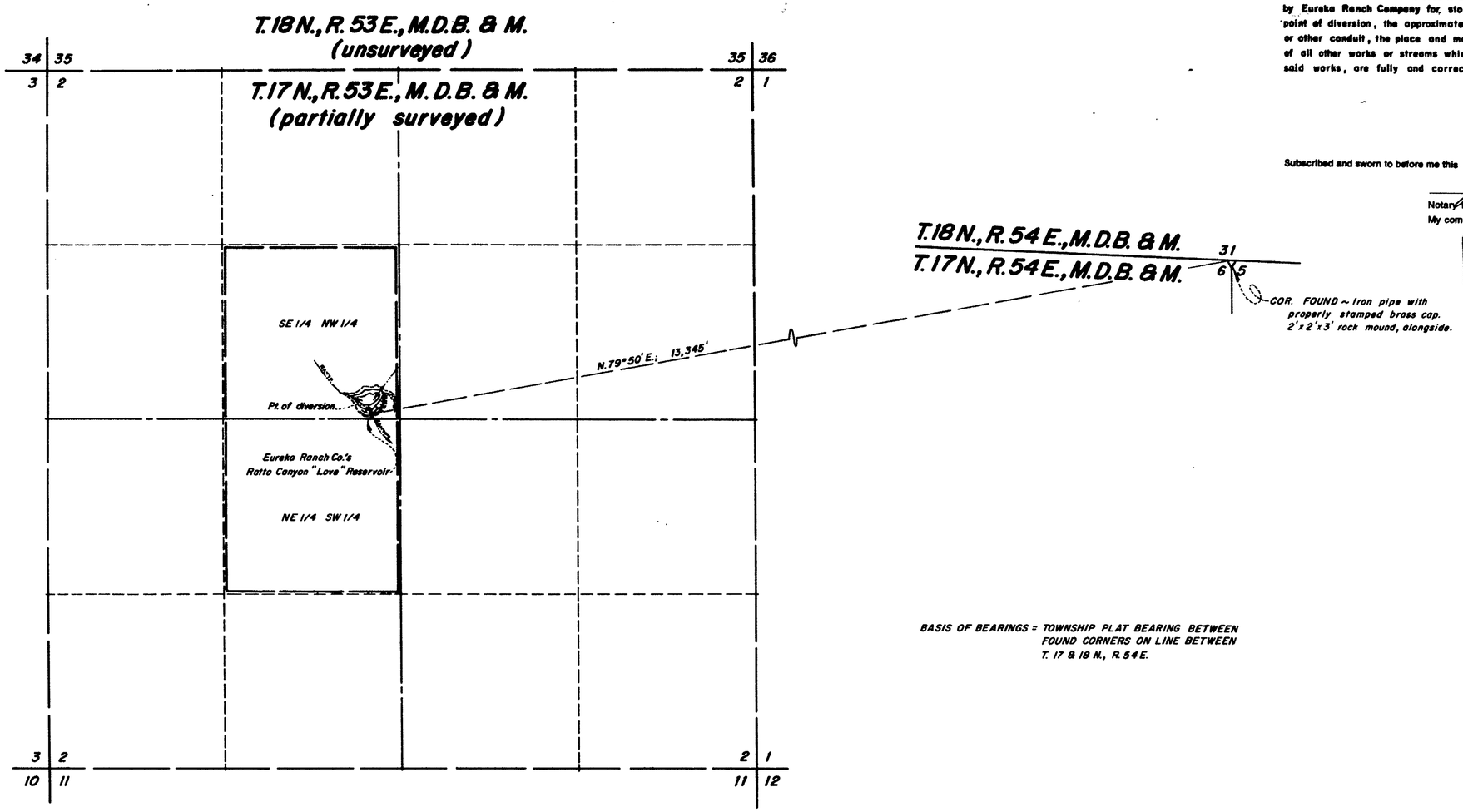

BASIS OF BEARINGS = TOWNSHIP PLAT BEARING BETWEEN FOUND CORNERS ON LINE BETWEEN T. 17 & 18 N., R. 54 E.

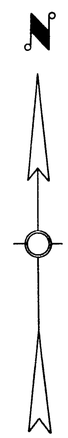

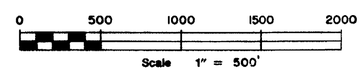

FILED
MAY 29 1968
STATE ENGINEER'S OFFICE

CERTIFICATE No. 7661 ISSUED 9-18-71

MILLARD-SPINK ASSOCIATES, INC.

DATE	DESCRIPTION

FIELD - WTB	CHECK
DETAIL	APPROVED
DESIGN	FILE No.
TRACING	DWG. No.

MAP TO ACCOMPANY APPLICATION
TO APPROPRIATE WATER
FOR STOCKWATERING
BY EUREKA RANCH COMPANY
FROM RATTO CANYON

MILLARD - SPINK ASSOCIATES, INC.
ENGINEERS - PLANNERS - SURVEYORS
ELY, NEVADA MAY, 1968

24516