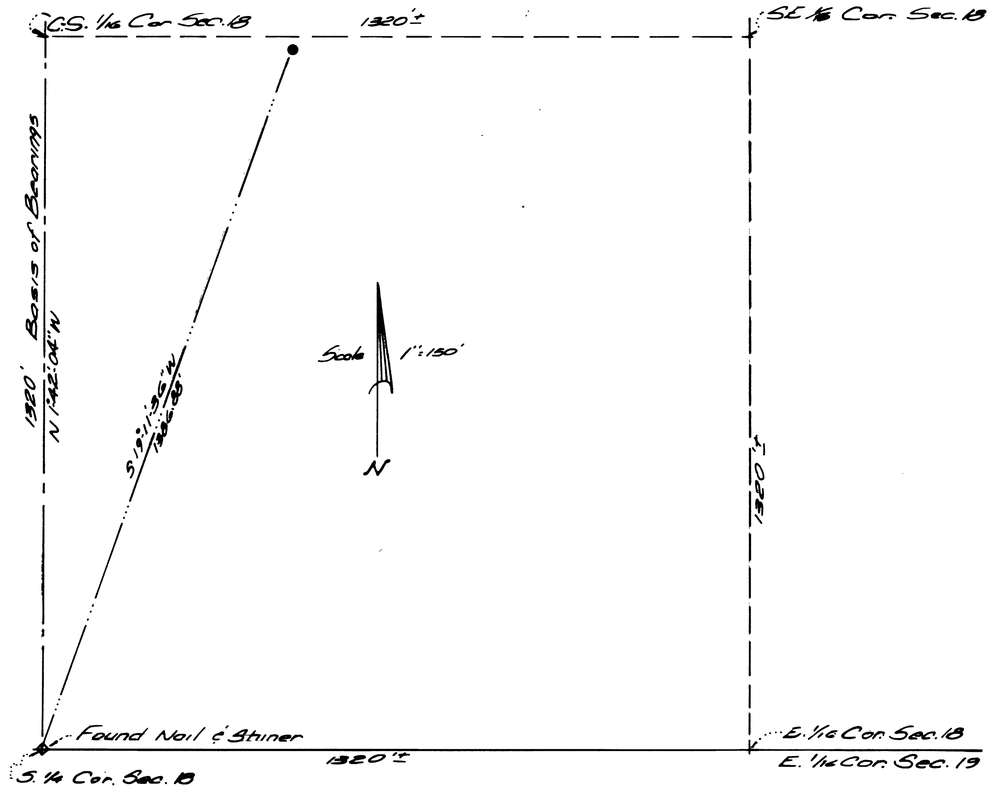

Proposed Point of Diversion Under Permit Nº 23864, SW. 1/4 SE. 1/4 Sec. 18, T. 20 S., R. 61 E., M.D.B.&M., Nev.

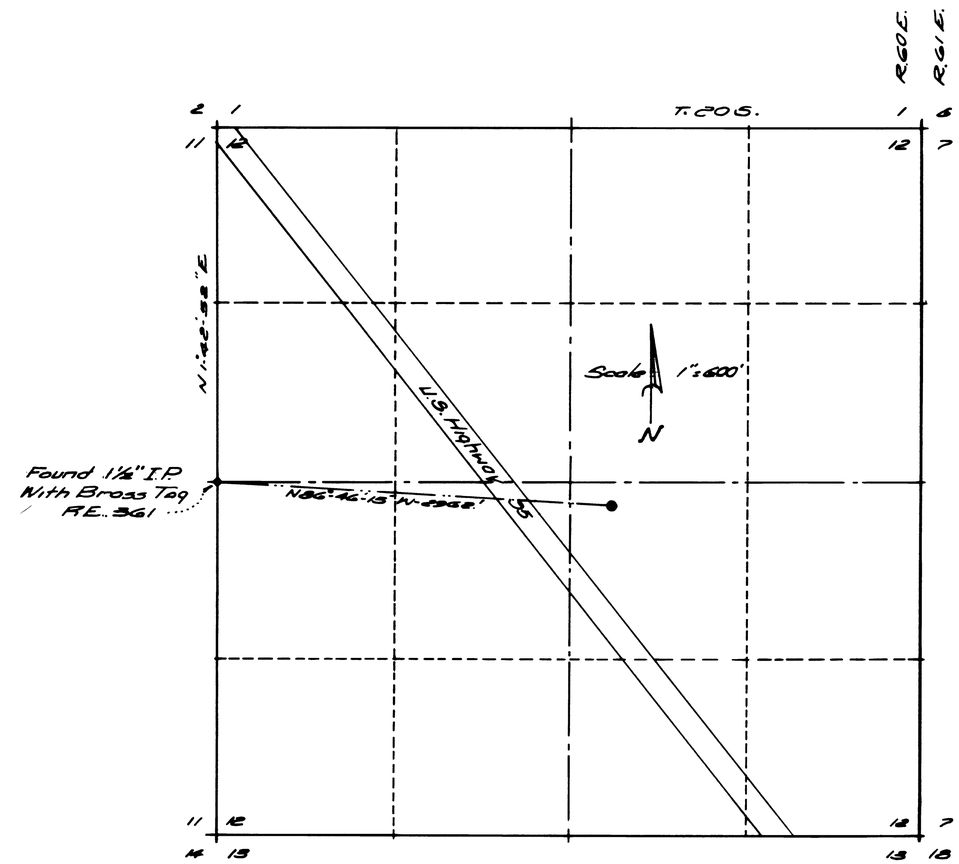

Existing Point of Diversion Under Permit Nº 22501, SE. 1/4, Sec. 12, T. 20 S., R. 60 E. M.D.B.&M., Nevada

STATE OF NEVADA
COUNTY OF CLARK

I, W. L. Higginbotham, being first duly sworn do hereby depose and say that this Map consisting of one sheet has been correctly drawn to the indicated scale from existing records on file in the Office of the State Engineer of the State of Nevada, that they truly and accurately represent the locations and extent of works used to divert water from an underground source in the City of North Las Vegas, Nevada for Municipal Purposes.

W. L. Higginbotham 4/17/68
STATE WATER RIGHTS SURVEYOR Nº 367.

Revocable: Do not issue
CERTIFICATE No. 24457 ISSUED

Subscribed and Sworn before me this 17th day of April 1968.

Harry Reed
HARRY REED

Notary Public in and for Clark County, Nevada. My Commission expires JUNE 15, 1970.

HARRY REED
Notary Public—State of Nevada
CLARK COUNTY
My Commission Expires June 15, 1970

FILED
MAY 31 1968
STATE ENGINEER'S OFFICE

Scale: As Indicated.

Map to Accompany Application for Permission to Change the Point of Diversion of a Portion of Permit Nº 22501 by the City of North Las Vegas, Nevada for Municipal Purposes from an Underground Source.

24457

City Boundary Map
and
Proposed Place of Use

Townships 19 & 20 South, Ranges 60, 61, and 62 East, M.D.B. & M.

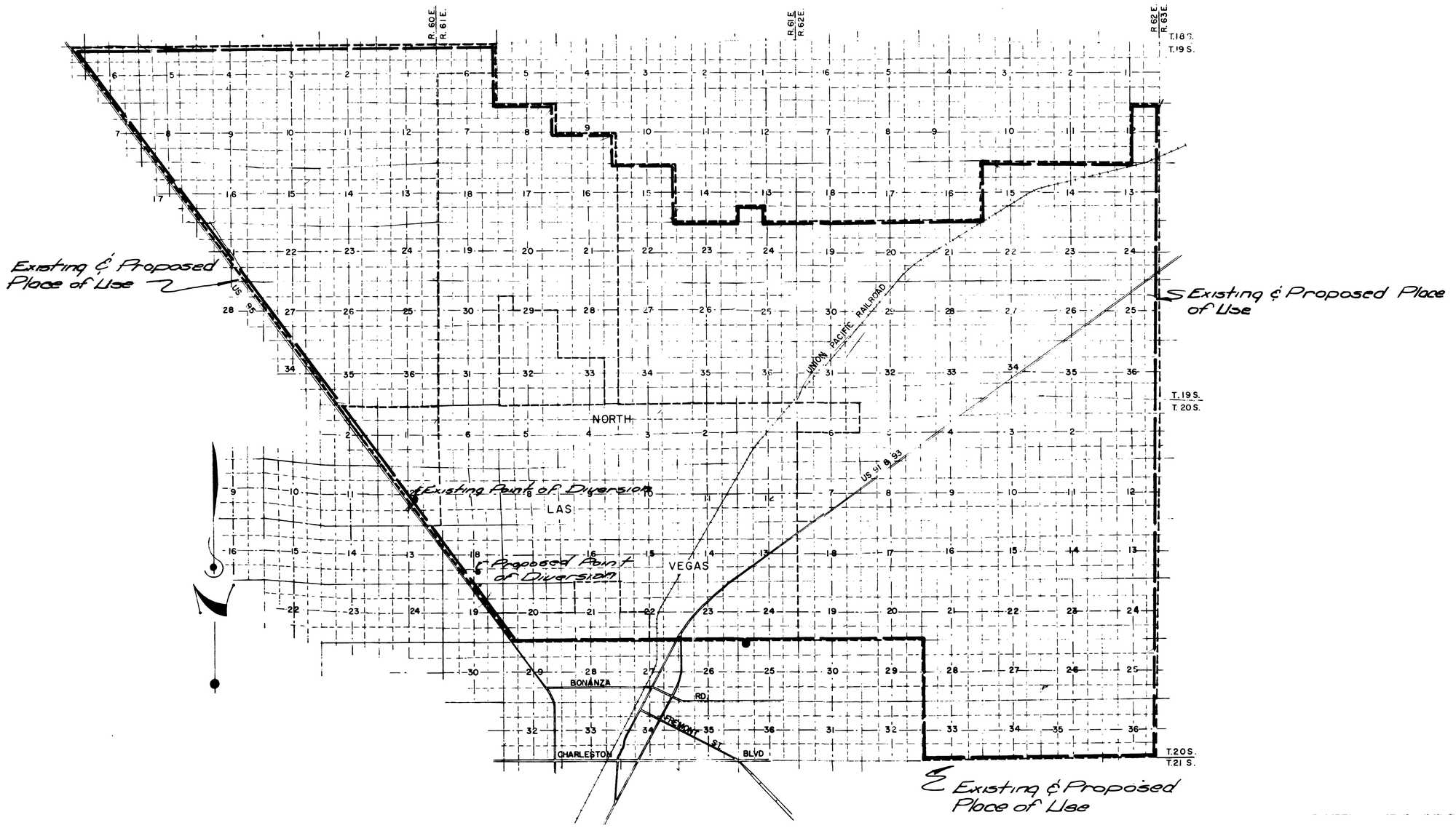

SCALE 1" = 5280'

FILED
MAY 31 1968
STATE ENGINEER'S OFFICE

Map to Accompany Application for Permission to Change the Point of Diversion of a Portion of Permit No. 22501 by the City of North Las Vegas, Nevada for Municipal Purposes from an Underground Source.

24457