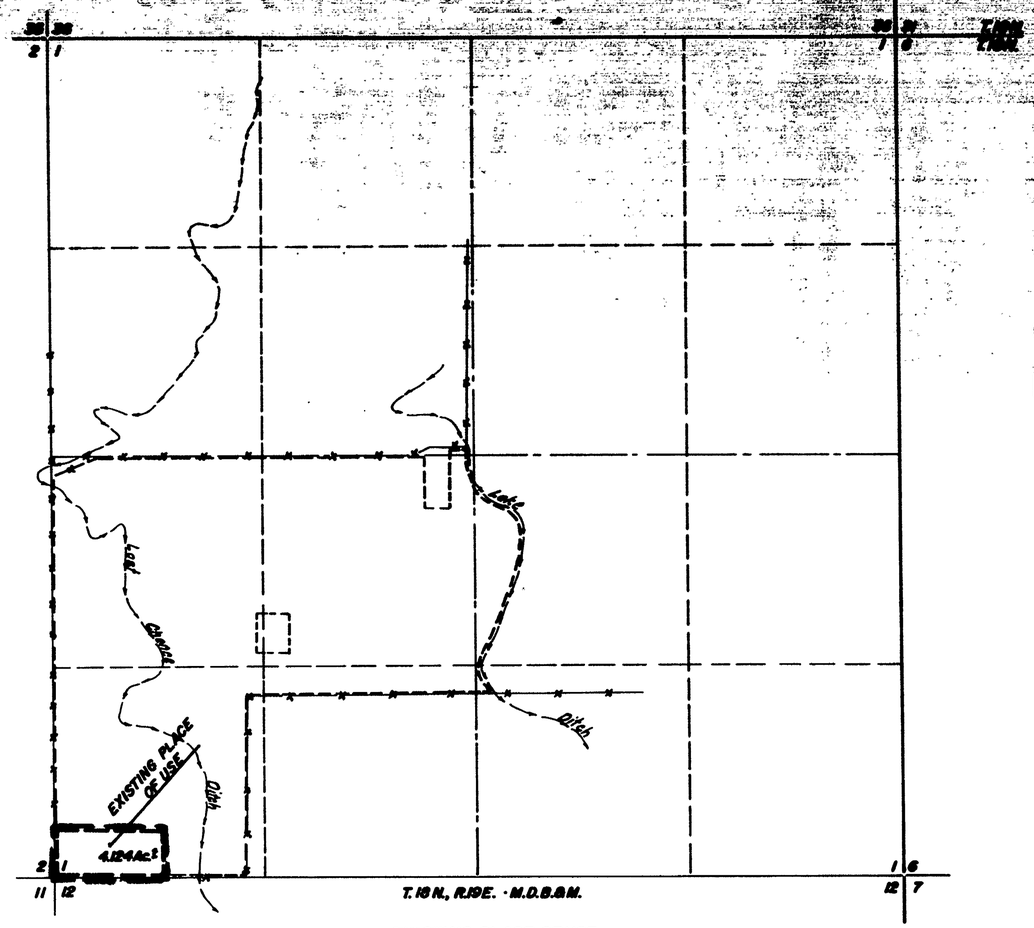

EXISTING PLACE OF USE

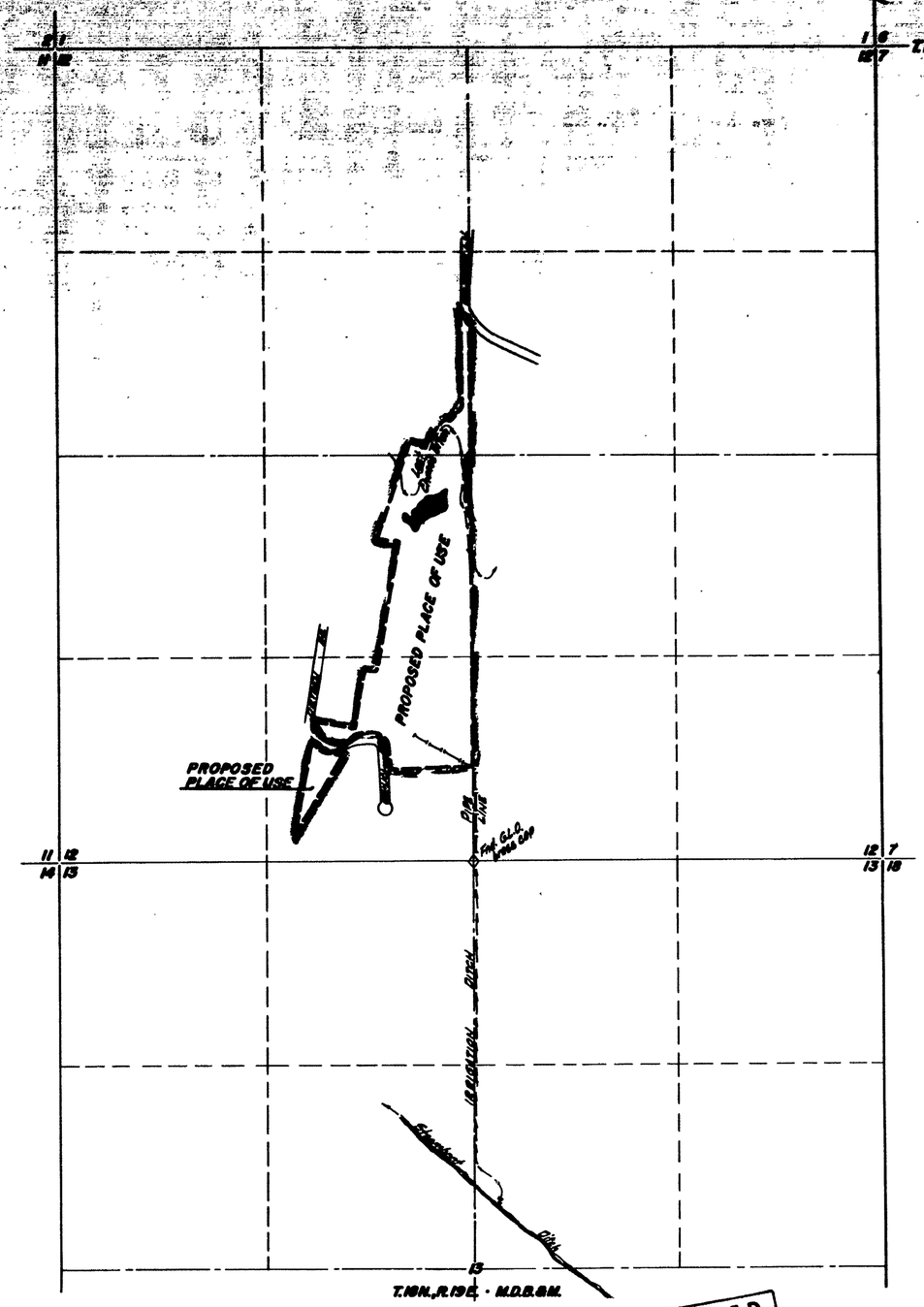

PROPOSED PLACE OF USE

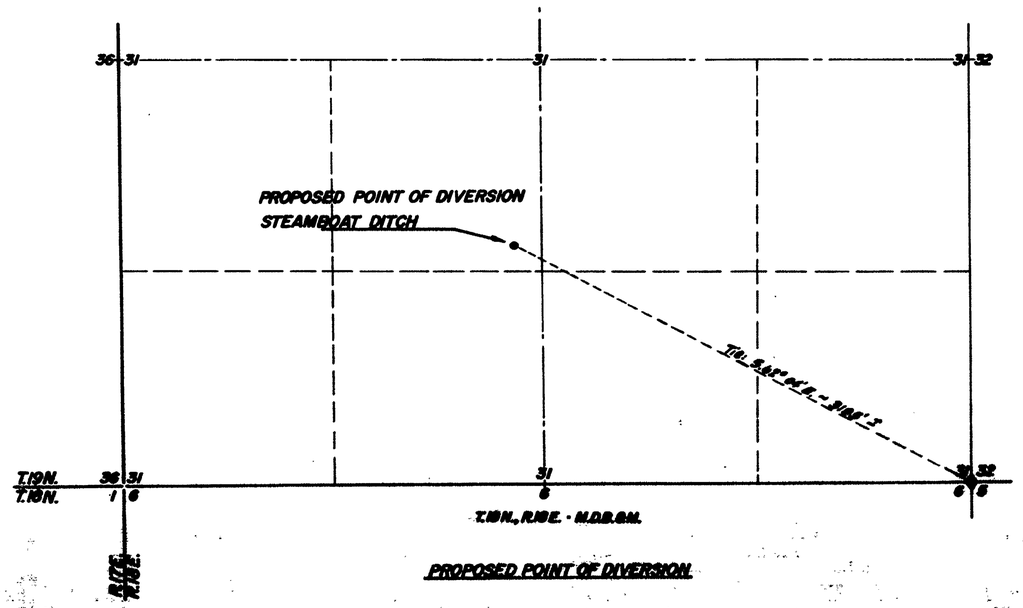

PROPOSED POINT OF DIVERSION

FILED
May 7, 1968
STATE ENGINEER'S OFFICE

FEET

STATE OF NEVADA
COUNTY OF WASHOE ss

I, RICHARD W. ARDEN, being first duly sworn, depose and say that this map, consisting of one (1) sheet, has been correctly drawn to the designated scale from field notes of a survey made by me (or under my supervision and direction), between the 20th day of Feb. and the 20th day of March, 1968; that it truly and correctly represents the proposed extent and location of the place of use of water heretofore appropriated under Decreed Rights per Orr Decree in Washoe Co. by WILLIAM SHAY for irrigation, stockwatering and domestic purposes. That the point of diversion, proposed place of use, existing place of use, the location and names of all other works, and the boundary of all lands, showing by 40-acre subdivisions, the uses proposed to be served, are fully and correctly designated thereon.

Richard W. Arden
RICHARD W. ARDEN
STATE WATER RIGHTS SURVEYOR #807

Subscribed and sworn to before me this 7th day of May, 1968.

Philip M. Kennington
NOTARY PUBLIC IN & FOR SAID CO. & STATE

My Commission Expires April 27, 1971

MAP
TO ACCOMPANY APPLICATION
TO CHANGE PLACE OF USE
UNDER ORR DECREE NO.67
FOR IRRIGATION, STOCK & DOMESTIC PURPOSES
FOR WILLIAM SHAY

WASHOE CO., NEVADA

SPROUT ENGINEERS & ASSOC.
660 INDUSTRIAL WAY
SPARKS, NEVADA

JOB W-3043-3
APRIL 10, 1968

24419 CERTIFICATE No. 7269 ISSUED 1-14-70

24419