# SECTION 28, T.21S., R.61E., M.D.B.&M.
# CLARK COUNTY, NEVADA

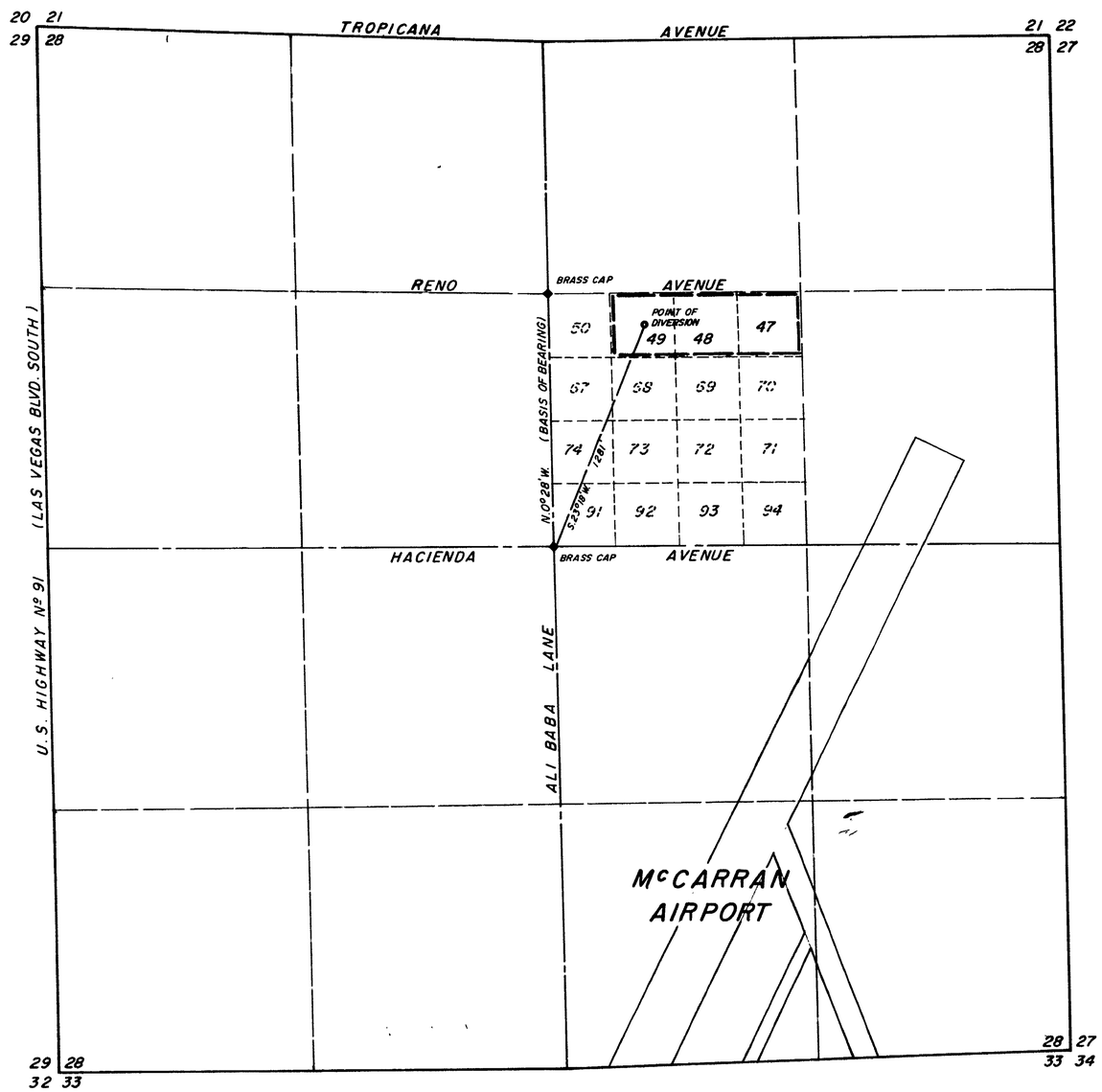


## POINT OF DIVERSION
## S.W. 1/4, N.E. 1/4 OF SEC. 28, T.21S., R.61E., M.D.B.&M.
## CLARK COUNTY, NEVADA

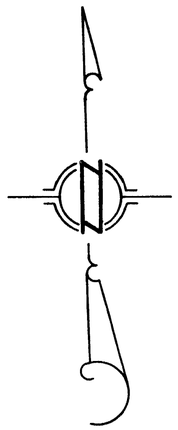

-SCALE: 1"=400'-




-NOTES-

BASIS OF BEARING: N.0°28'W., WEST LINE OF S.W 1/4 N.E. 1/4 OF SECTION 28, T.21S., R.61E., M.D.B.&M., CLARK COUNTY, NEVADA AS SHOWN IN PLAT OF SURVEY BY THE U.S. DEPT. OF THE INTERIOR, BUREAU OF LAND MANAGEMENT, DATED JUNE 8, 1953.

STATE OF NEVADA )
COUNTY OF CLARK ) SS

I, GERALD E. CAMPBELL, BEING FIRST DULY SWORN, DEPOSE AND SAY THAT THIS MAP, CONSISTING OF ONE SHEET, HAS BEEN CORRECTLY DRAWN TO THE DESIGNATED SCALE FROM FIELD NOTES OF A SURVEY MADE UNDER MY SUPERVISION AND DIRECTION ON THIS 8TH DAY OF FEBRUARY, 1968, THAT IT TRULY AND CORRECTLY REPRESENTS THE PROPOSED LOCATION AND EXTENT OF THE WORKS USED TO DIVERT WATER FROM THE LAS VEGAS ARTESIAN BASIN IN CLARK COUNTY BY JET CRAFT LTD. FOR INDUSTRIAL (AIRCRAFT ASSEMBLY & SALES) & DOMESTIC USE AND THAT THE BOUNDARIES OF THE LANDS EMBODIED IN THE TRACT OWNED OR CONTROLLED BY THE APPLICANT AND UPON WHICH IT IS PROPOSED TO USE THE WATER APPLIED FOR, ARE FULLY AND CORRECTLY DESIGNATED THEREON.

Gerald E. Campbell
STATE WATER RIGHT SURVEYOR Nº 359

SUBSCRIBED AND SWORN TO BEFORE ME THIS 28th DAY OF February, 1968.

Catherine Long
NOTARY PUBLIC IN AND FOR CLARK COUNTY, NEVADA

MY COMMISSION EXPIRES Dec. 21, 1971

CATHERINE LONG
NOTARY PUBLIC - STATE OF NEVADA
COUNTY OF CLARK
My Commission Expires Dec. 21, 1971

FILED
MARCH 11, 1968
STATE ENGINEER'S OFFICE

MAP TO ACCOMPANY APPLICATION
FOR
INDUSTRIAL (AIRCRAFT ASSEMBLY & SALES)
& DOMESTIC USE
BY
JET CRAFT LTD.
FROM
LAS VEGAS ARTESIAN BASIN
CLARK COUNTY, NEVADA

24401