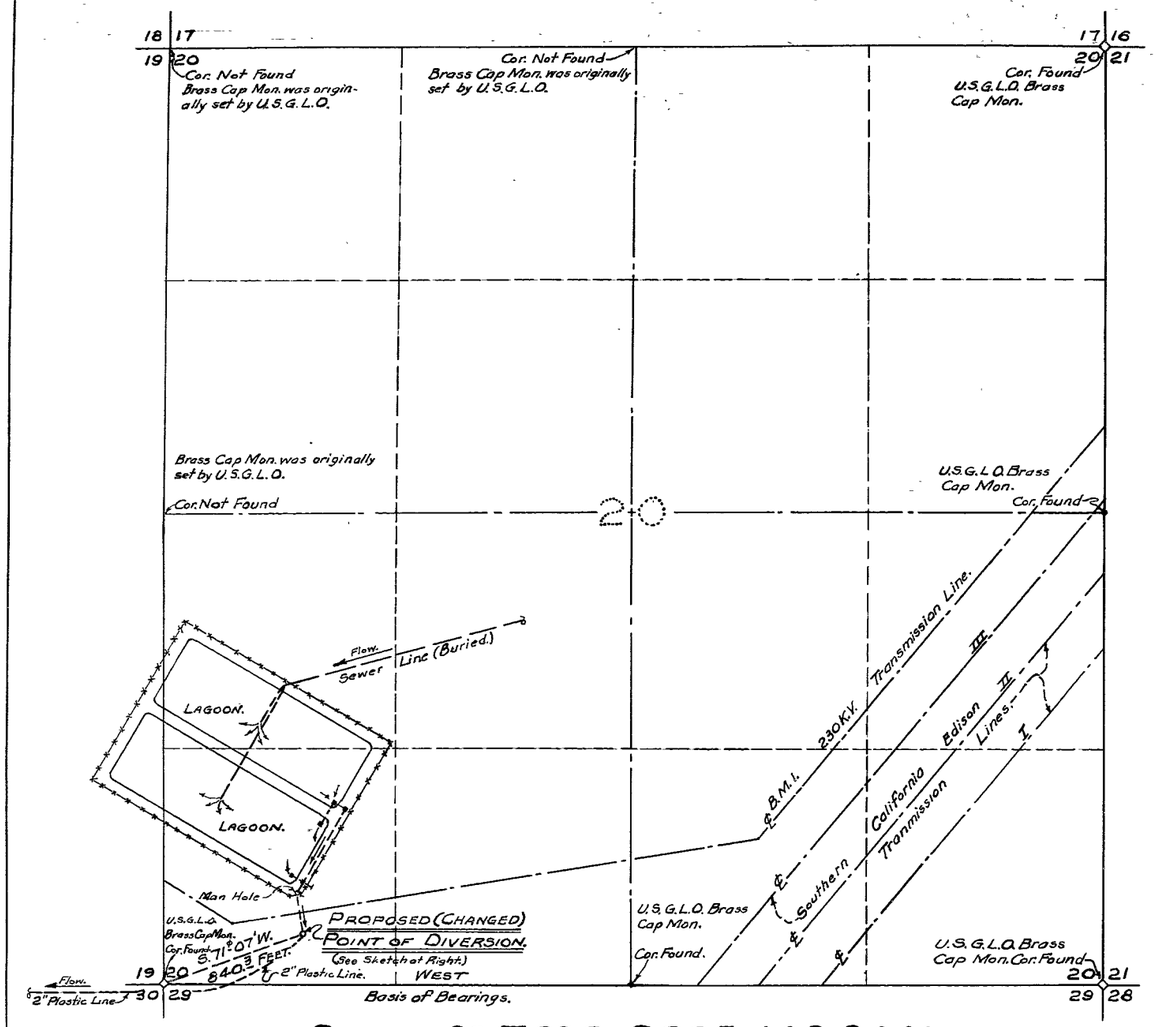

SECTION 20, T. 23 S., R. 64 E., M. D. B. & M.

1,000 500 0 1,000 2,000 3,000.

SCALE IN FEET
One Inch = 400 Feet.

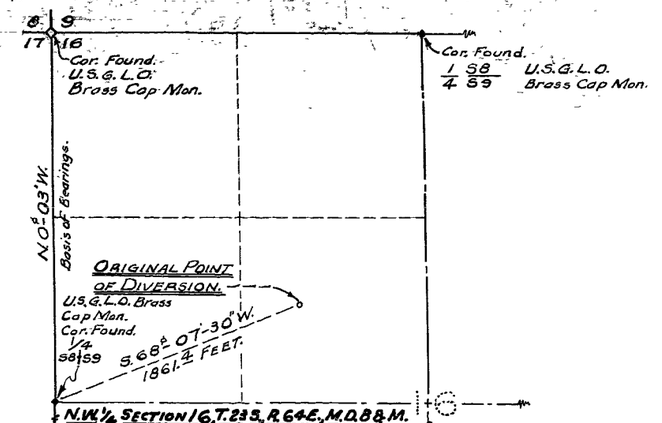

N.W. 1/4 SECTION 16, T. 23 S., R. 64 E., M.D.B.&M.

MAP SHOWING ORIGINAL (ABANDONED) POINT OF DIVERSION. SCALE: One Inch = 500 Feet.

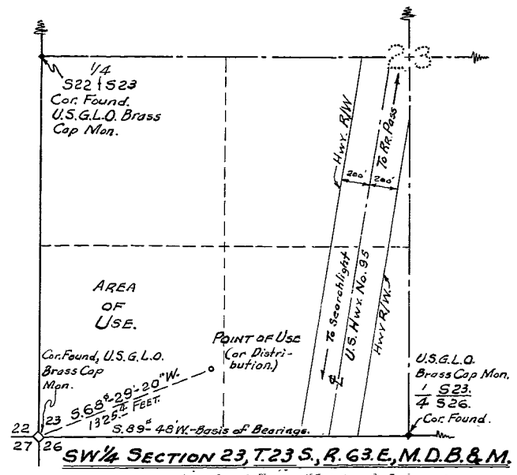

SW 1/4 SECTION 23, T. 23 S., R. 63 E., M.D.B.&M.

MAP OF AREA WHERE WATER IS USED.
SCALE: One Inch = 500 Feet.

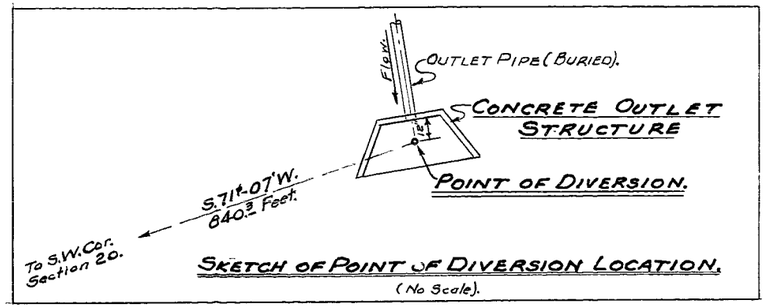

SKETCH OF POINT OF DIVERSION LOCATION.
(No Scale).

STATE OF NEVADA
County of Clark } SS.

I, Ernest H. Clary, being first duly sworn, depose and say that this map consisting of one sheet has been correctly drawn to the designated scale from field notes of a survey made by me on January 25, 1968, and also from a map consisting of one sheet prepared by me to accompany application to appropriate water for Industrial (Sand and Gravel Plant) by Gornowich Sand and Gravel, Inc. (No. 19289); that it truly and correctly represents the location of the works to divert water from the Boulder City, Nevada Sewage Treatment and Disposal Works (Waste Stabilization Lagoons, Effluent from same), the location of the place of use, the proposed (Changed) point of diversion as well as the existing point of diversion (abandoned) in Clark County by Gornowich Sand and Gravel, Inc. for Industrial (Sand and Gravel Plant) purposes. That the boundaries of all land showing by 40-acre (or less) subdivisions the areas within which the water is to be beneficially used are fully and correctly designated thereon.

Ernest H. Clary
State Water Right Surveyor.

Subscribed and sworn to before me this 5th day of February, 1968.

Lillian D. Lane
Notary Public in and for Clark County, Nevada.

My commission expires July 30, 1970

LILLIAN D. LANE
Notary Public—State of Nevada
CLARK COUNTY
My Commission Expires July 30, 1970

REGISTERED LAND SURVEYOR
ERNEST H. CLARY
No. 290
STATE OF NEVADA

REGISTERED PROFESSIONAL ENGINEER STATE OF NEVADA
ERNEST H. CLARY
CIVIL
GEOLOGICAL
LAND SURVEYOR
No. 290

Certificate No. 806 Issued 5-1-73

FILED
March 5, 1968
STATE ENGINEER'S OFFICE

(PERMIT No. 19289.)

MAP TO ACCOMPANY APPLICATION TO CHANGE POINT OF DIVERSION OF THE WATERS OF THE STATE OF NEVADA FOR INDUSTRIAL (SAND & GRAVEL PLANT) BY GORNOWICH SAND & GRAVEL, INC. FROM THE BOULDER CITY, NEV. SEWAGE TREATMENT DISPOSAL WORKS (EFFLUENT FROM WASTE STABILIZATION LAGOONS OUTLET) IN CLARK COUNTY, NEVADA.

24396