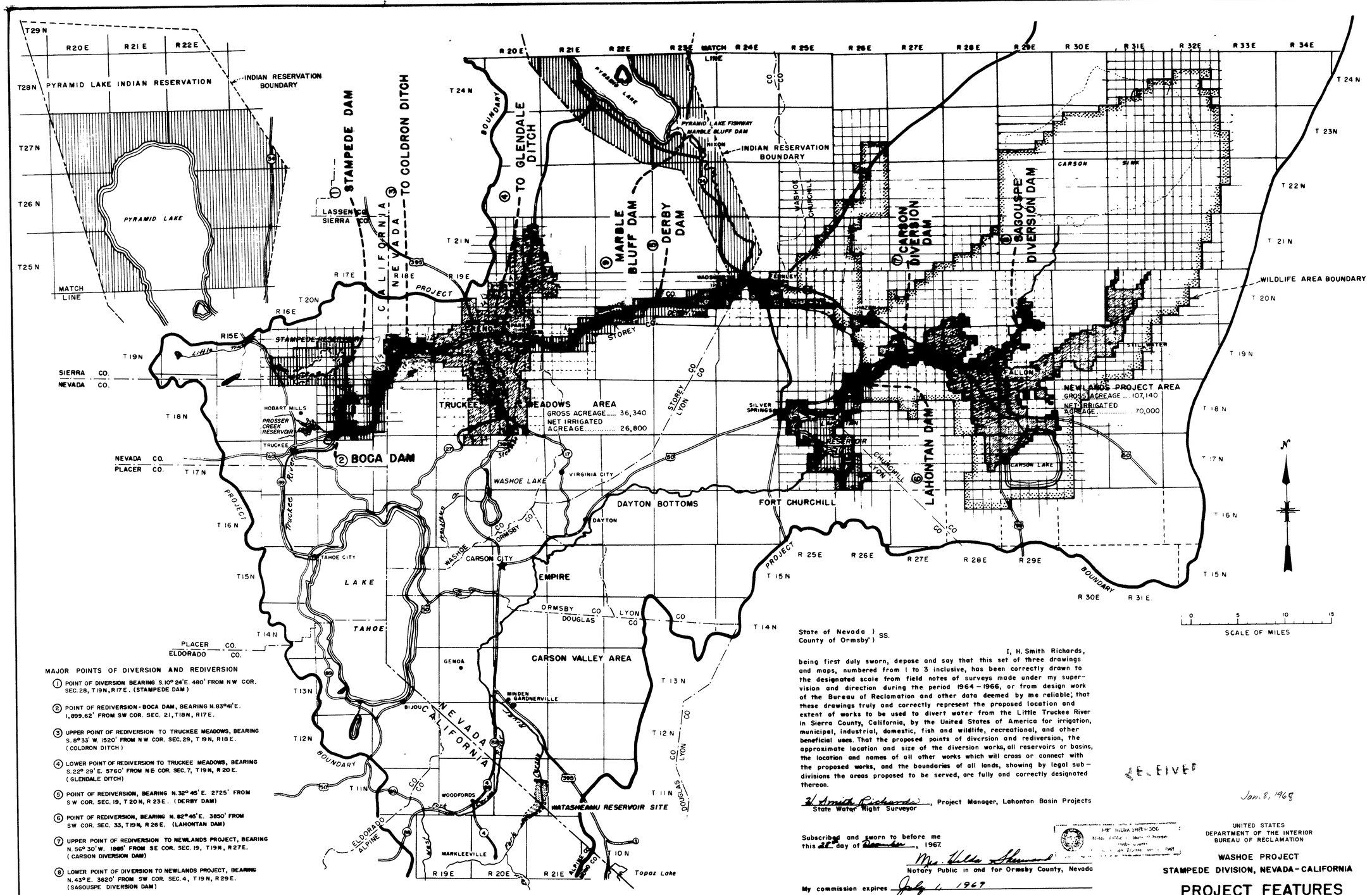

MAJOR POINTS OF DIVERSION AND REDIVERSION

1. POINT OF DIVERSION BEARING S.10° 24'E. 480' FROM NW COR. SEC. 28, T19N, R17E. (STAMPEDE DAM)
2. POINT OF REDIVERSION - BOCA DAM, BEARING N.83°41'E. 1,899.62' FROM SW COR. SEC. 21, T18N, R17E.
3. UPPER POINT OF REDIVERSION TO TRUCKEE MEADOWS, BEARING S.8°33' W. 1520' FROM NW COR. SEC. 29, T19N, R18E. (COLDRON DITCH)
4. LOWER POINT OF REDIVERSION TO TRUCKEE MEADOWS, BEARING S.22° 29' E. 5760' FROM NE COR. SEC. 7, T19N, R20E. (GLENDALE DITCH)
5. POINT OF REDIVERSION, BEARING N.32° 45' E. 2725' FROM SW COR. SEC. 19, T20N, R23E. (DERBY DAM)
6. POINT OF REDIVERSION, BEARING N. 82° 45' E. 3850' FROM SW COR. SEC. 33, T19N, R26E. (LAHONTAN DAM)
7. UPPER POINT OF REDIVERSION TO NEWLANDS PROJECT, BEARING N. 56° 30' W. 1885' FROM SE COR. SEC. 19, T19N, R27E. (CARSON DIVERSION DAM)
8. LOWER POINT OF DIVERSION TO NEWLANDS PROJECT, BEARING N. 43° E. 3620' FROM SW COR. SEC. 4, T19N, R29E. (SAGOUSPE DIVERSION DAM)
9. POINT OF REDIVERSION, MARBLE BLUFF DAM, BEARING S.75° 30' E. 750' FROM NW COR. SEC. 22, T23N, R23E.

OTHER POINTS OF REDIVERSION, TOO NUMEROUS TO LIST AND IDENTIFY, ARE LOCATED BETWEEN THE DESCRIBED POINTS.

IRRIGATED AND M & I

WILDLIFE AREA BOUNDARY

DOMESTIC, RECREATIONAL AND FISHING AREA (INCLUDES IRRIGATION OF PYRAMID LAKE INDIAN RESERVATION LAND UNDER AUTHORITY OF THE TRUCKEE RIVER DECREE)

NOTE: ALL TOWNSHIPS AND RANGES ARE REFERENCED TO MOUNT DIABLO BASE AND MERIDIAN

SEPTEMBER 1967

State of Nevada)
County of Ormsby) SS.

I, H. Smith Richards, being first duly sworn, depose and say that this set of three drawings and maps, numbered from 1 to 3 inclusive, has been correctly drawn to the designated scale from field notes of surveys made under my supervision and direction during the period 1964 – 1966, or from design work of the Bureau of Reclamation and other data deemed by me reliable; that these drawings truly and correctly represent the proposed location and extent of works to be used to divert water from the Little Truckee River in Sierra County, California, by the United States of America for irrigation, municipal, industrial, domestic, fish and wildlife, recreational, and other beneficial uses. That the proposed points of diversion and rediversion, the approximate location and size of the diversion works, all reservoirs or basins, the location and names of all other works which will cross or connect with the proposed works, and the boundaries of all lands, showing by legal subdivisions the areas proposed to be served, are fully and correctly designated thereon.

H. Smith Richards, Project Manager, Lahontan Basin Projects
State Water Right Surveyor

Subscribed and sworn to before me this 27th day of December, 1967.

Mrs. Hilda Sherman
Notary Public in and for Ormsby County, Nevada

My commission expires July 1, 1969

I, R.J. Pafford, Jr., Regional Director, Region 2, Bureau of Reclamation, of the United States Department of the Interior, hereby certify that these maps and drawings have been carefully examined by me and to the best of my knowledge correctly represent the data for features depicted hereon concerning the proposed project.

R. J. Pafford, Jr.
Regional Director, Region 2
Sacramento, California

RECEIVED
Jan. 8, 1968

UNITED STATES
DEPARTMENT OF THE INTERIOR
BUREAU OF RECLAMATION

WASHOE PROJECT
STAMPEDE DIVISION, NEVADA-CALIFORNIA

PROJECT FEATURES

MAP TO ACCOMPANY APPLICATIONS TO APPROPRIATE WATER FOR IRRIGATION, MUNICIPAL, INDUSTRIAL, DOMESTIC, FISH AND WILDLIFE, RECREATIONAL, AND OTHER BENEFICIAL USES BY THE UNITED STATES OF AMERICA FROM LITTLE TRUCKEE RIVER

320-208-71

24312 24311 24310 File Under

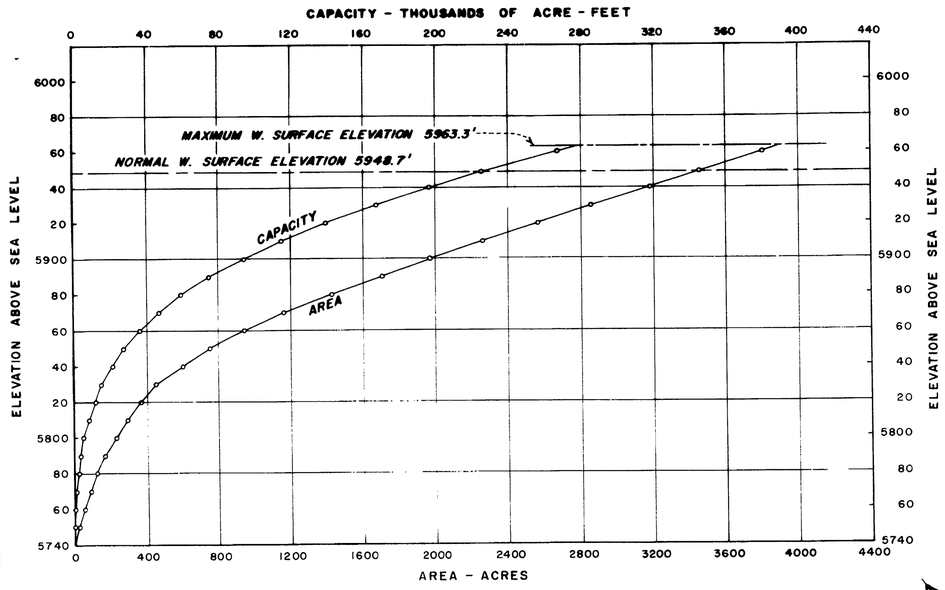

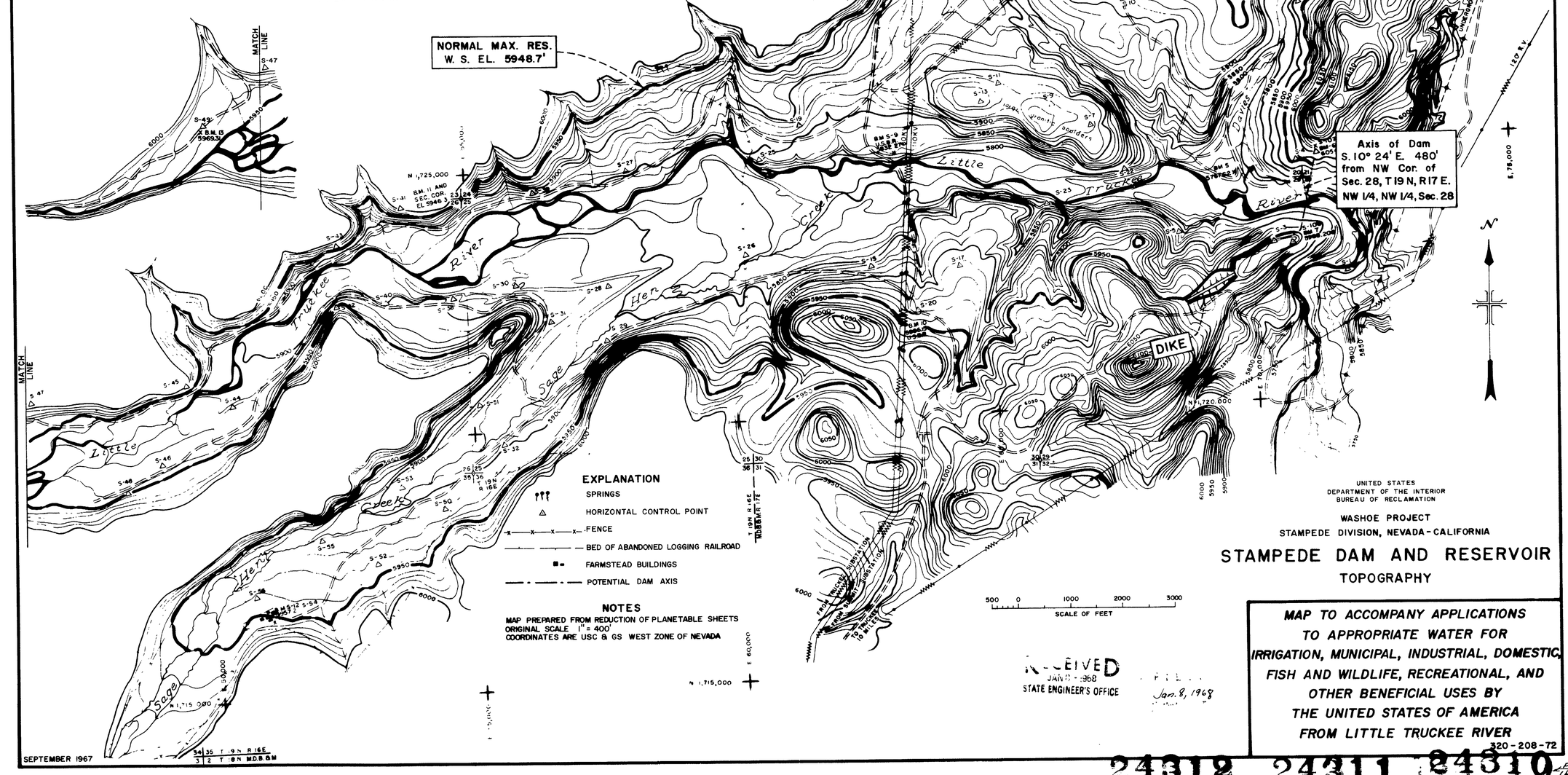

24312 24311 24310 File Under

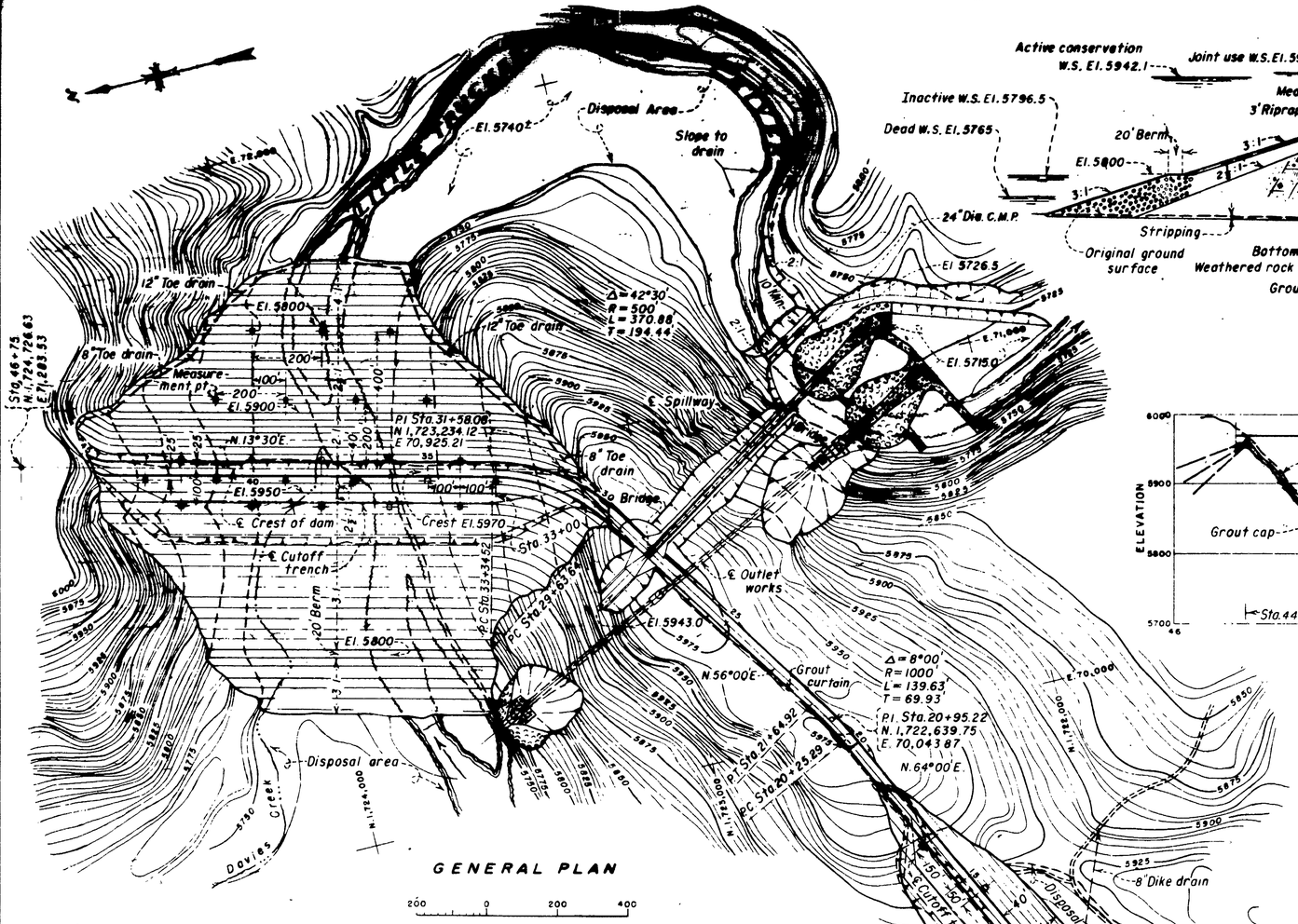

GENERAL PLAN

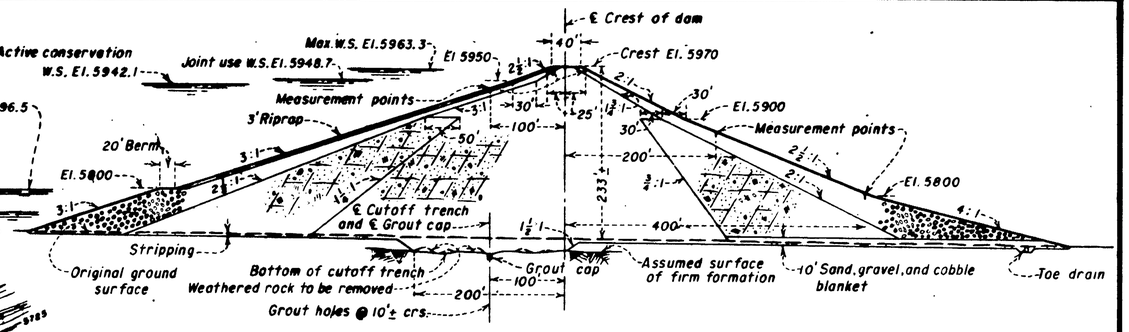

MAXIMUM SECTION - DAM

SCALE OF FEET

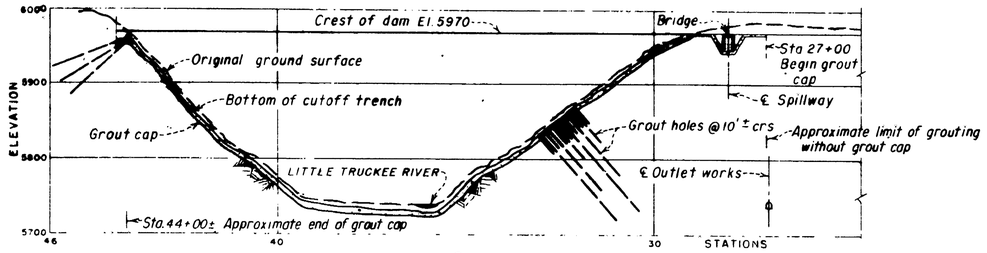

PROFILE ON ℄ CREST OF DAM

RESERVOIR CAPACITY ALLOCATIONS

PURPOSE	ELEVATIONS	CAPACITY ACRE-FEET
Joint use	5942.1 to 5948.7	22,080
Active conservation	5796.5 to 5942.1	198,110
Inactive	5765 to 5796.5	4,210
Dead	Streambed to 5765	800
Total reservoir capacity		225,200

A surcharge of 53,630 a.f (Max W.S. El. 5963.3) plus 22,080 a.f in joint use capacity in combination with a spillway discharge of 3,060 c.f.s. and an outlet discharge of 2,740 c.f.s. is provided to protect against the inflow design flood which has a peak of 29,900 c.f.s and 156 hour volume of 95,900 a.f

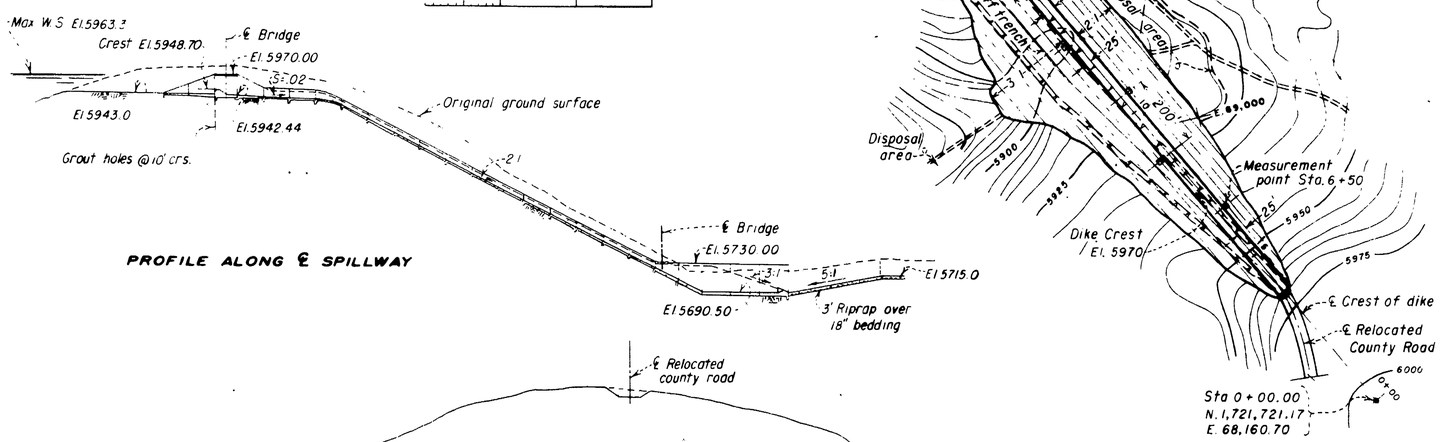

PROFILE ALONG ℄ SPILLWAY

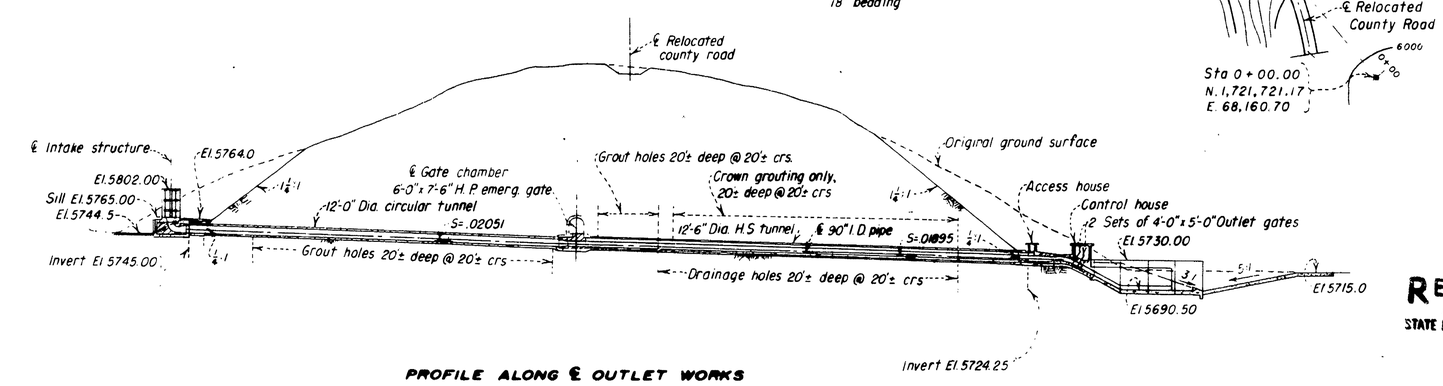

PROFILE ALONG ℄ OUTLET WORKS

SEPTEMBER 1967

RECEIVED
JAN - 1968
STATE ENGINEER'S OFFICE

Jan 8, 1968

UNITED STATES
DEPARTMENT OF THE INTERIOR
BUREAU OF RECLAMATION

WASHOE PROJECT
STAMPEDE DIVISION, NEVADA-CALIFORNIA

STAMPEDE DAM

TYPICAL SECTIONS

MAP TO ACCOMPANY APPLICATIONS TO APPROPRIATE WATER FOR IRRIGATION, MUNICIPAL, INDUSTRIAL, DOMESTIC, FISH AND WILDLIFE, RECREATIONAL, AND OTHER BENEFICIAL USES BY THE UNITED STATES OF AMERICA FROM LITTLE TRUCKEE RIVER

320-208-73

24312 24311 24310