PROPOSED POINT OF DIVERSION

THE SW¼ OF THE SE¼ OF SECTION 8, T.20S., R61E., M.D.B.&M., NEV.

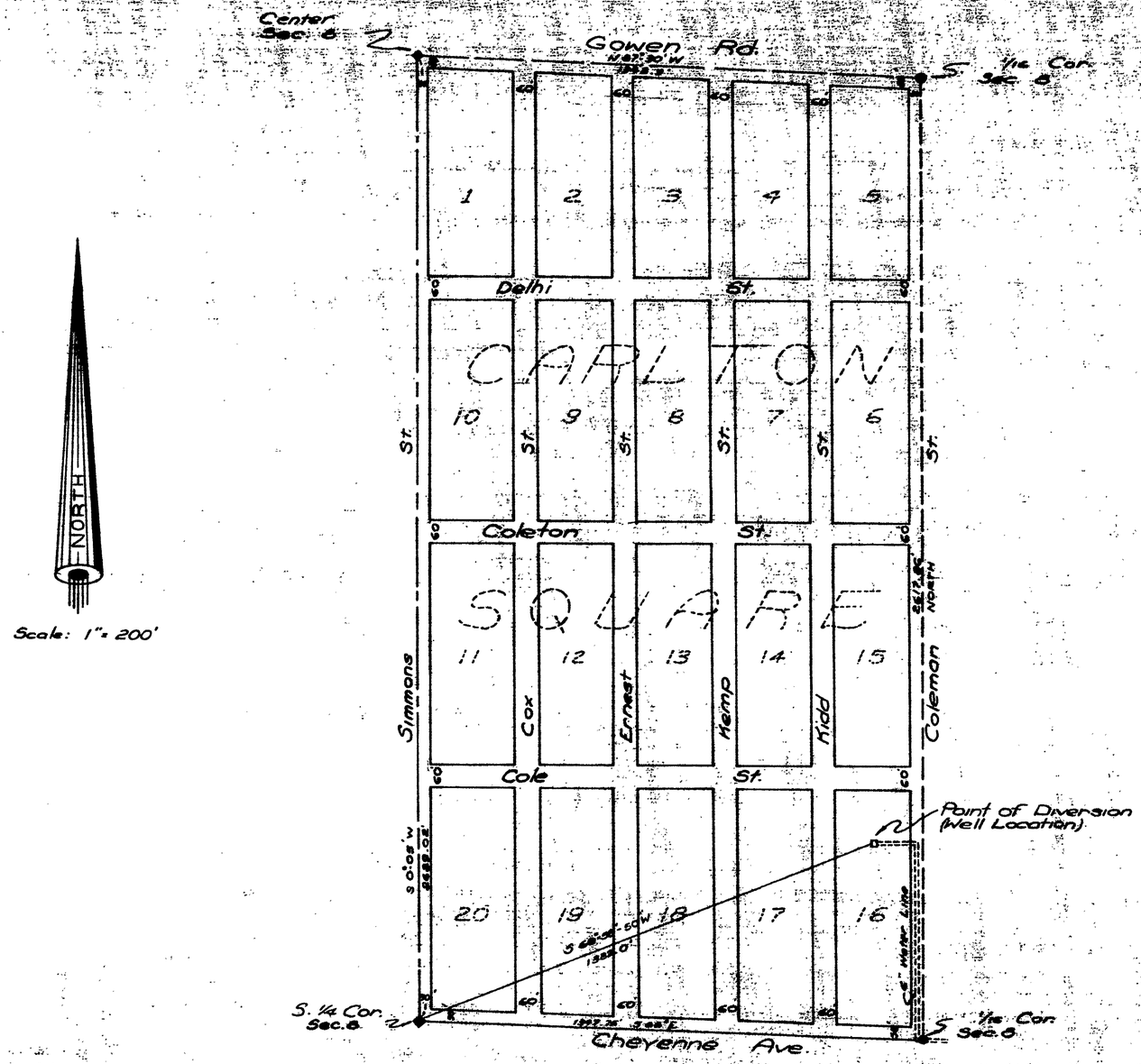

STATE OF NEVADA }
COUNTY OF CLARK } ss

I, Robert J. McNutt, being first duly sworn, depose and say that this map, consisting of two sheets, has been correctly drawn to the designated scale from existing records on file in the Office of the State Engineer, State of Nevada, that it truly and correctly represents the location and extent of the works used to divert water from an underground source in the City of North Las Vegas, Clark County, Nevada for Municipal Purposes.

State Water Rights Surveyor #303

Subscribed and sworn before me this 4th of Dec. 1967.

Alberta Kelleher

Notary Public in and for Clark County, Nevada.
My commission expires June 16, 1969



FILED
Dec. 14, 1967
STATE ENGINEER'S OFFICE

Map to accompany application for permission to appropriate water under App. No._____ Cert. No._____ by the City of North Las Vegas, Nevada for Municipal Purposes from an underground source (Las Vegas Artesian Basin)

24279

City Boundary Map
and
Proposed Place of Use

Townships 19 & 20 South, Ranges 60, 61, and 62 East, M.D.B. & M.

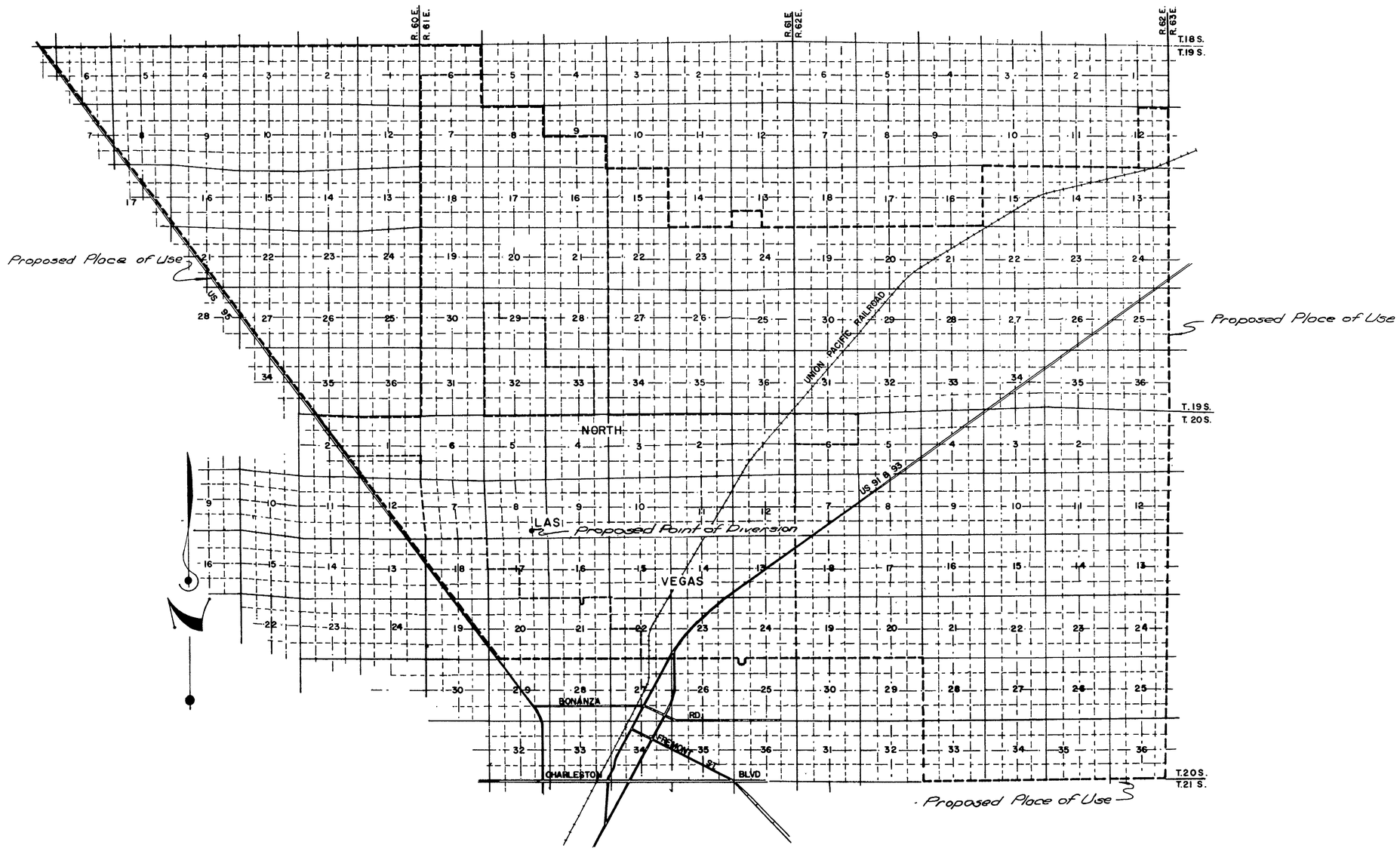

SCALE - 1" = 5,280' (1 MILE)

FILED
Dec. 14, 1967
STATE ENGINEER'S OFFICE

MAP TO ACCOMPANY APPLICATION
FOR PERMISSION TO
APPROPRIATE WATER UNDER
APP. No. CERT. No.
BY THE CITY OF NORTH LAS VEGAS, NEVADA
FOR MUNICIPAL PURPOSES FROM AN UNDERGROUND
SOURCE

24279