STATE OF NEVADA }
County of White Pine } ss.

I, Robert W Millard, being first duly sworn, depose and say that this map, consisting of one sheet, has been correctly drawn to the designated scale from field notes of a survey made under my supervision and direction between the 16th and 18th days of July, 1967 that it truly and correctly represents the proposed location and extent of the works used to divert water from underground sources in White Pine County by Allen E McMurtry for irrigation and domestic purposes. That the proposed point of diversion, the approximate location and size of the diverting channel, all reservoirs or basins, the location and names of all other works which will cross or connect with the proposed works, and the boundary of all lands, showing by 40-acre subdivisions the areas proposed to be irrigated, are fully and correctly designated thereon.

State Water Right Surveyor

Subscribed and sworn to before me this 24 day of July, 1967

Notary Public in and for ~~White Pine~~ Washoe County, Nevada

FRANCES D JACOBSON
Notary Public — State of Nevada
Washoe County
My Commission Expires May 1, 1969

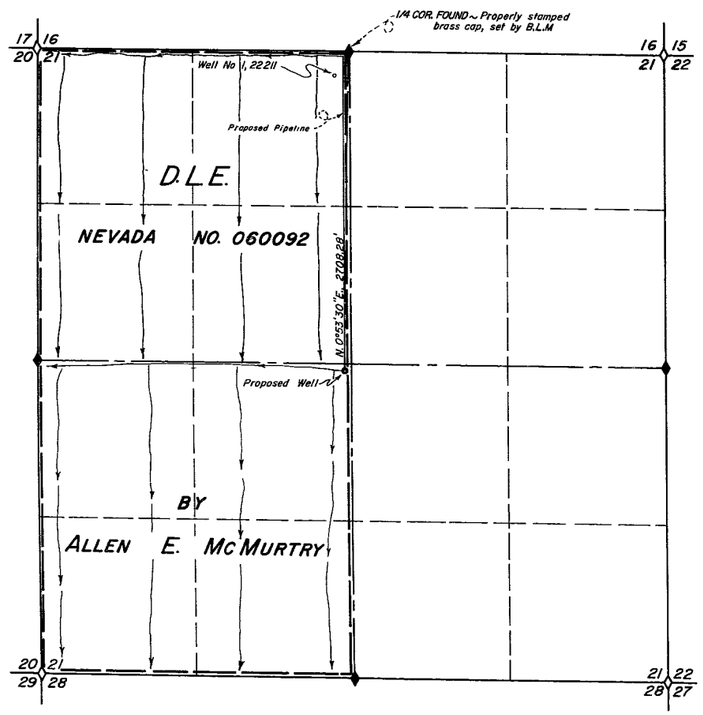

T. 26 N., R. 65 E., M.D.B. & M.

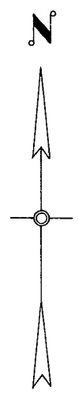

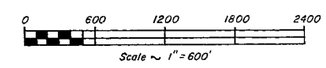

FILED
Nov. 20, 1967
STATE ENGINEER'S OFFICE

MILLARD-SPINK ASSOCIATES, INC.		
DATE	DESCRIPTION	
11-16-67	Change Name & Additions	JMB
FIELD	DESIGN	DR'G No.
DETAIL	TRACING JMB	FILE No.
CALC.	CHECK	
COMP.	APPROVED	

M-S 5

MAP TO ACCOMPANY APPLICATION
TO APPROPRIATE WATER
FOR IRRIGATION & DOMESTIC
BY ALLEN E. McMURTRY
FROM UNDERGROUND SOURCES

REGISTERED ENGINEERS MILLARD-SPINK ASSOCIATES, INC. LAND SURVEYORS
ELY · ELKO · RENO, NEVADA

67 JUL 25 AM 10 02

Ref. to Cor. 24227