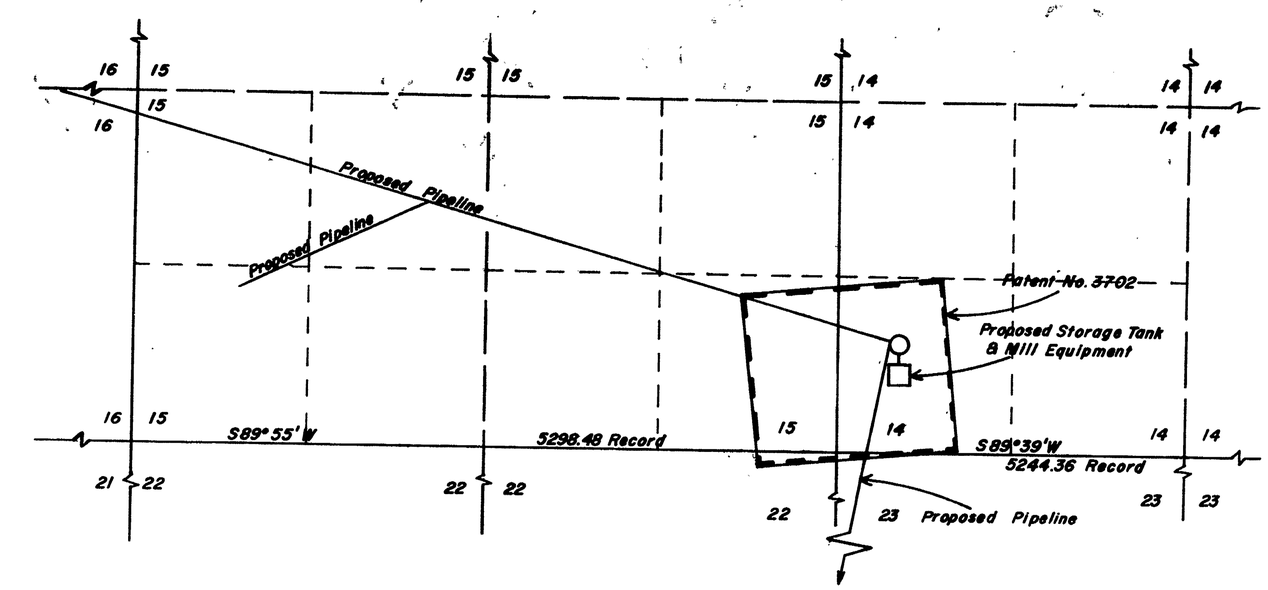

STATE OF NEVADA
County of White Pine s.s.

I, Nelson E. Myer being first duly sworn depose and say that this map consisting of one sheet has been correctly drawn to the designated scale from field notes of a survey made under my supervision and direction between the 1st and 30th days of August 1967, that it truly and correctly represents the proposed location and extent of the works used to divert water from Willow Creek in White Pine County, by Silver King Mines Inc., for mining and milling purposes.
That the proposed point of diversion and return, the location of the mine and mill, the approximate size and capacity of the diverting conduit and the location and names of all other works or stream which are crossed by or connected with said works are fully and correctly designated theron.

Nelson E. Myer
State Water Right Surveyor #328

Subscribed and sworn to before me this 6th day of August, 1967

Virginia J. Barnson
Notary Public in and for County, Nevada

My commission expires Nov. 15, 1969

VIRGINIA J. BARNSON
NOTARY PUBLIC STATE OF NEVADA
My Commission Expires Nov. 15, 1969

T. 14N., R. 63E., M.D.B.&M.

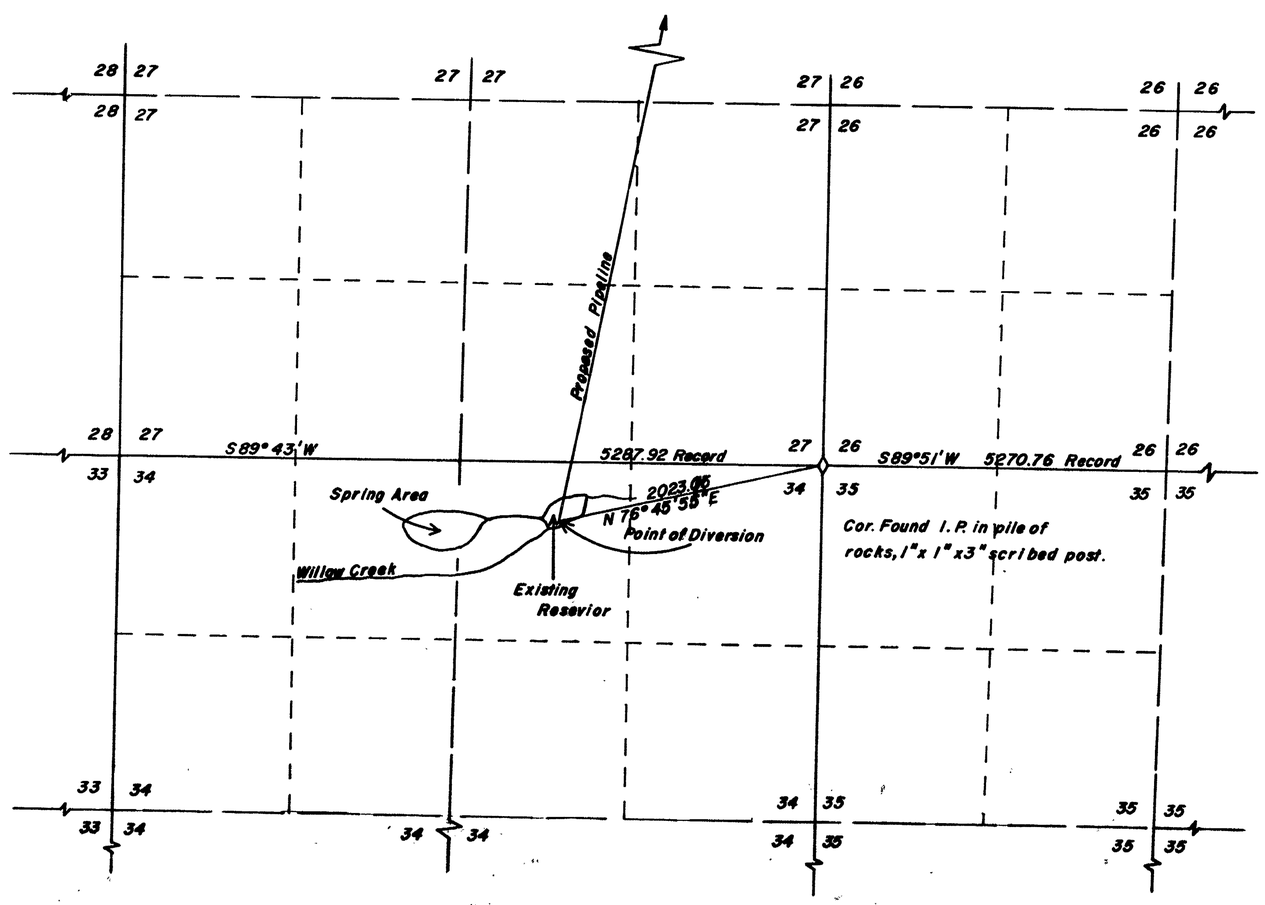



FILED
Dec. 1, 1967
STATE ENGINEER'S OFFICE

MAP TO ACCOMPANY APPLICATION
TO APPROPRIATE WATER
FOR MINING MILLING & DOMESTIC
BY SILVER KING MINES INC.
FROM WILLOW CREEK

DELTA SURVEYING INC.

24124