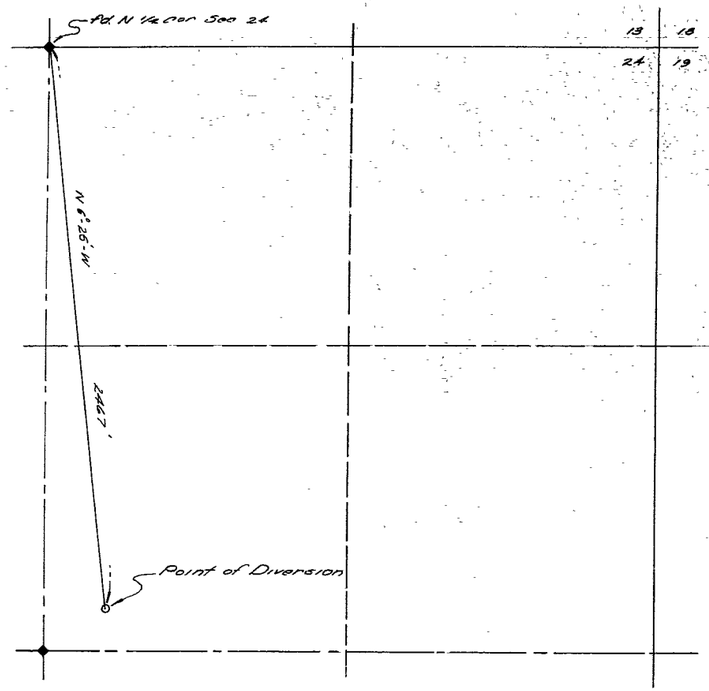

Proposed Point of Diversion
Under Permit Nº 13331
SW 1/4, NE 1/4 of Section 24,
T20S, R61E, M.D.B.&M, Nev.



Existing Point of Diversion
Under Permit Nº 20003
SE 1/4, NW 1/4 of Section 5,
T20S, R62E, M.D.B.&M, Nev.

State of Nevada
County of Clark.

I, Robert J. McNutt, being first duly sworn do depose and say that these Maps consisting of two sheets have been correctly drawn to the indicated scale from existing records on file in the Office of the State Engineer, State of Nevada that they truly and accurately represent the locations and extent of works used to divert water from an underground source in the City of North Las Vegas, Nevada for Municipal Purposes.

Robert J. McNutt
State Water Rights Surveyor Nº 303

Subscribed and sworn before me this day of 1967.

Alberta Kelleher
Alberta Kelleher
Notary Public in and for Clark County, Nevada.
My commission expires June 16, 1969.

ALBERTA KELLEHER
Notary Public – State of Nevada
CLARK COUNTY
My Commission Expires June 16, 1969

FILED
Sept 15, 1967
STATE ENGINEER'S OFFICE

SCALE: 1" = 300'

Map to Accompany Application for Permission to Change the Point of Diversion & Place of Use of a Portion of Permit Nº 20003 by the City of North Las Vegas, Nevada for Municipal Purposes from an Underground Source.

City Boundary Map
and
Proposed Place of Use

Townships 19 & 20 South, Ranges 60, 61, and 62 East, M.D.B. & M.

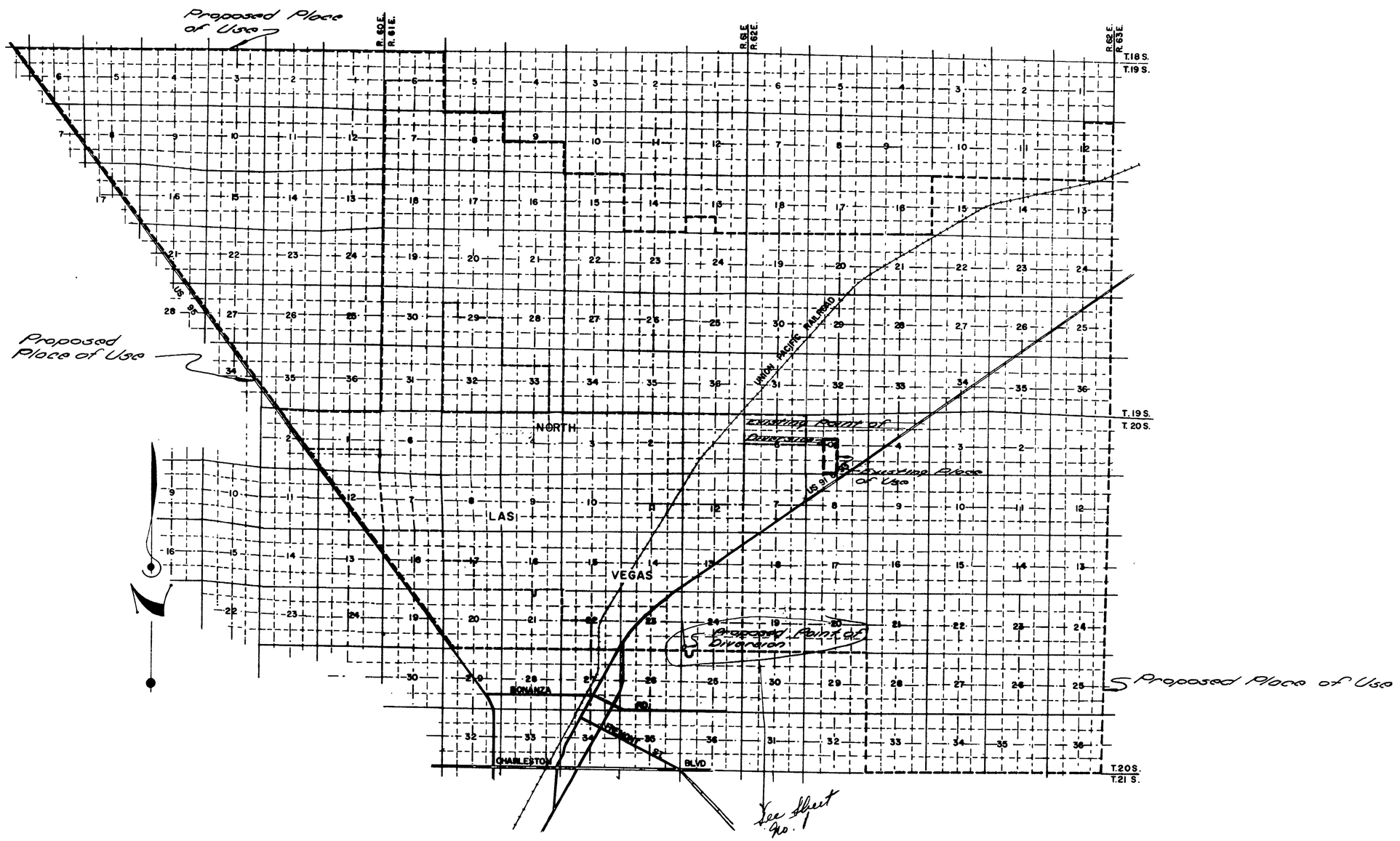

Scale: 1" = 5280' (1 Mile)

FILED
Sept. 15, 1967
STATE ENGINEER'S OFFICE

Map to Accompany Application for Permission to Change the Point of Diversion & Place of Use of a Portion of Permit No. 20003 by the City of North Las Vegas, Nevada for Municipal Purposes from a Underground Source.

24105