STATE OF NEVADA
County of White Pine } ss.

I, Robert W. Millard, being first duly sworn, depose and say that this map, consisting of one sheet, has been correctly drawn to the designated scale from field notes of a survey made under my supervision and direction between the 14th and 16th days of August, 1967; that it truly and correctly represents the proposed location and extent of the works used to divert water from underground source in Lincoln County, by David A. Witts for stockwatering purposes. That the proposed point of diversion, the approximate location and size of the diverting channel, or other conduit, the place and manner of use, and the location and names of all other works or streams which are crossed by or connected with, the said works, are fully and correctly designated thereon.

State Water Right Surveyor

Subscribed and sworn to before me this 28th day of August, 1967.

Notary Public in and for White Pine County, Nevada.

BEVERLY PANATOPOULOS
Notary Public—State of Nevada
White Pine County
My Commission Expires Jan. 16, 1971

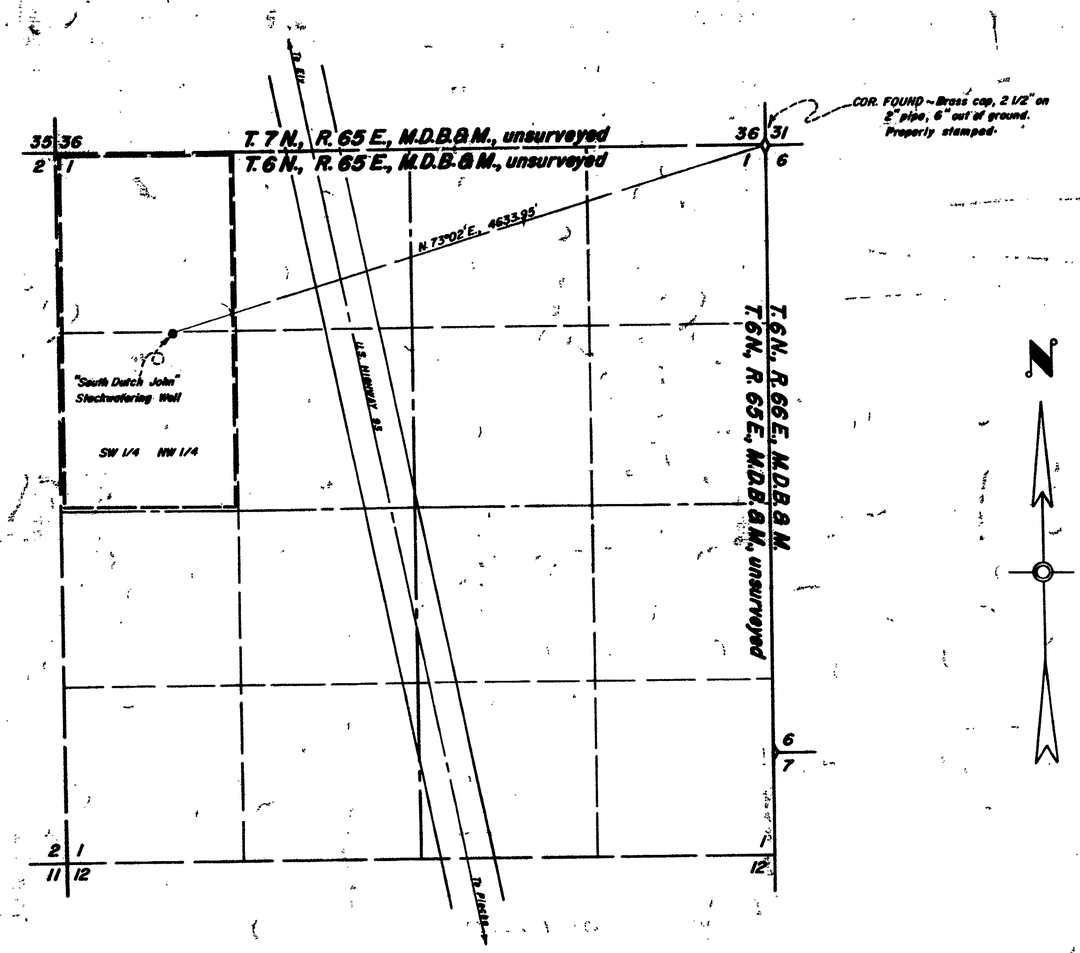

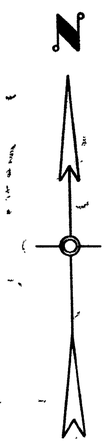

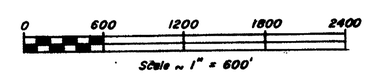

OFFICE
STATE ENGINEER
1967 SEP 6 AM 10:07

FILED
Sept. 6, 1967
STATE ENGINEER'S OFFICE

CERTIFICATE No. 7848 ISSUED 7-14-72

24087 M-S #2

DATE	MILLARD-SPINK ASSOCIATES, INC. DESCRIPTION

FIELD JOB	DESIGN	DWG. No.
DETAIL	TRACING	FILE No.
CALC.	CHECK	
COMP.	APPROVED	

MAP TO ACCOMPANY APPLICATION TO APPROPRIATE WATER

FOR STOCKWATERING

BY DAVID A. WITTS

FROM UNDERGROUND SOURCE

REGISTERED ENGINEERS MILLARD-SPINK ASSOCIATES, INC. LAND SURVEYORS
ELY · ELKO · RENO, NEVADA

24087