STATE OF NEVADA
County of White Pine } ss.

I, David R. Millard, being first duty sworn, depose and say that this map, consisting of one sheet, has been correctly drawn to the designated scale from field notes of a survey made under my supervision and direction between the 4 th and 6 th days of April, 1967 that it truly and correctly represents the proposed location and extent of the works used to divert water from underground sources in White Pine County, by

Maurice V. Cassidy

for irrigation purposes. That the proposed point of diversion, the approximate location and size of the diverting channel, all reservoirs or basins, the location and names of all other works which will cross or connect with the proposed works, and the boundary of all lands, showing by 40-acre subdivisions the areas proposed to be irrigated, are fully and correctly designated thereon.

David R. Millard
State Water Right Surveyor

Subscribed and sworn to before me this 11th day of April, 1967

James E. Prince
Notary Public in and for White Pine County, Nevada

My commission expires

JAMES E. PRINCE
Notary Public - State of Nevada
White Pine County
My Commission Expires Feb. 2, 1970

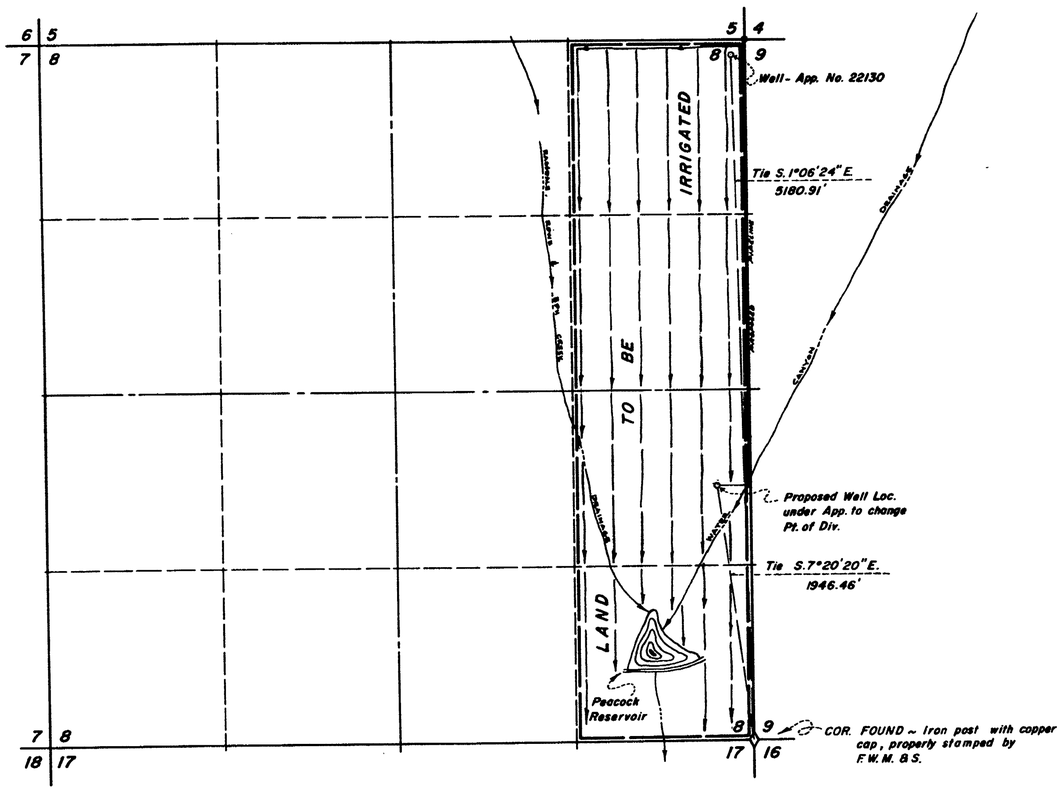

T. 12 N., R. 62 E., M.D.B. & M.

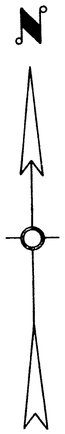

D.L.E. DESCRIPTION: E 1/2 E 1/2 Sec. 8, T. 12 N., R. 62 E., M.D.B. & M.
Nev. D.L.E. No. 058851
Maurice V. Cassidy

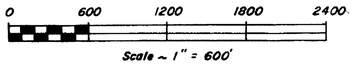

24068

FILED
Aug 15, 1967
STATE ENGINEER'S OFFICE

CARME
STATE ENGINEER

1967 AUG 15 AM 9 43

MILLARD - SPINK ASSOCIATES, INC.		
DATE	DESCRIPTION	
FIELD WTB	DESIGN	DR'G. No.
DETAIL	TRACING	FILE No.
CALC.	CHECK	
COMR WTB	APPROVED	

MAP TO ACCOMPANY APPLICATION TO CHANGE POINT OF DIVERSION AND MANNER OF USE

FOR IRRIGATION & DOMESTIC

BY MAURICE V. CASSIDY

FROM UNDERGROUND SOURCES

REGISTERED ENGINEERS MILLARD - SPINK ASSOCIATES, INC. LAND SURVEYORS
4-7-67 ELY • ELKO • RENO, NEVADA 1

24068