STATE OF NEVADA
County of White Pine } ss.

I, Doyle R. Millard, being first duly sworn, depose and say that this map, consisting of one sheet, has been correctly drawn to the designated scale from field notes of a survey made under my supervision and direction between the 4 th and 6 th days of April, 1967 that it truly and correctly represents the proposed location and extent of the works used to divert water from underground sources in White Pine County, by Nancy E. Cassidy for irrigation purposes. That the proposed point of diversion, the approximate location and size of the diverting channel, all reservoirs or basins, the location and names of all other works which will cross or connect with the proposed works, and the boundary of all lands, showing by 40-acre subdivisions the areas proposed to be irrigated, are fully and correctly designated thereon.

Doyle R. Millard
State Water Right Surveyor

Subscribed and sworn to before me this 11th day of April, 1967

James E. Prince
Notary Public in and for White Pine County, Nevada

My commission expires

JAMES E. PRINCE
Notary Public — State of Nevada
White Pine County
My Commission Expires Feb. 2, 1970

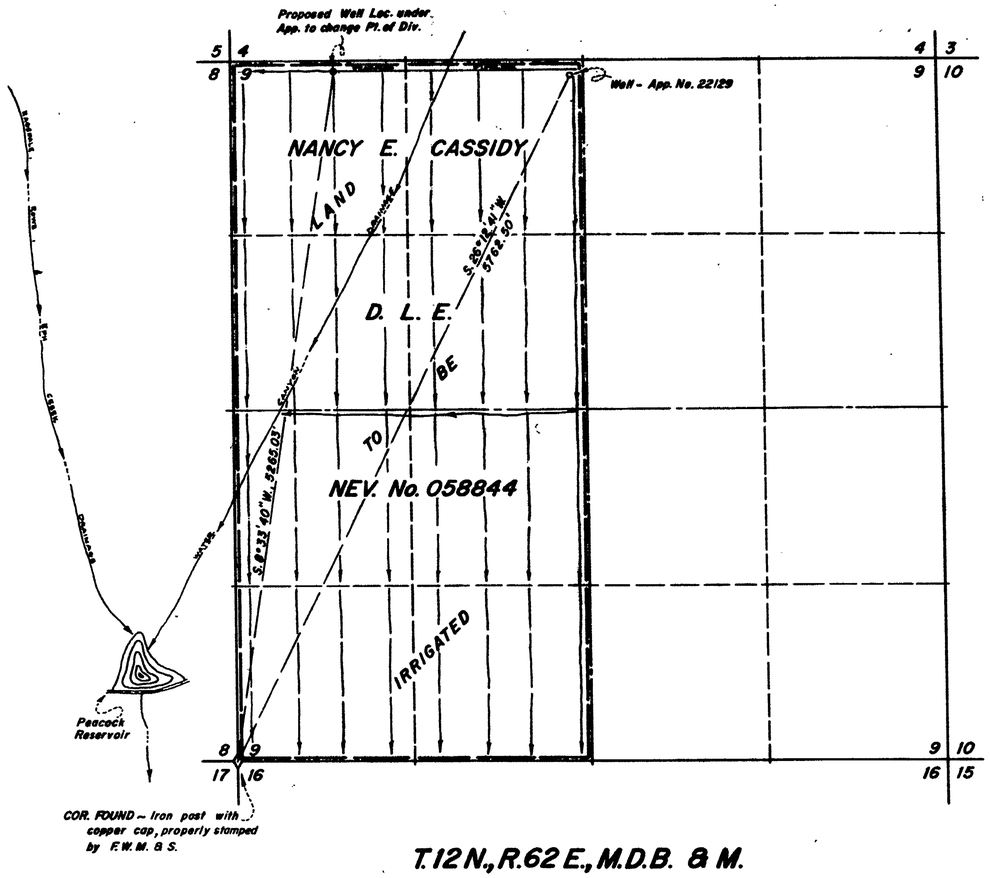

T.12N., R.62E., M.D.B. & M.

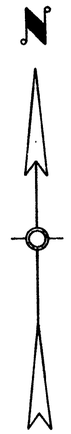

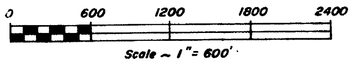

Ret for Corr 9/7/67

24067

FILED
Aug 15, 1967
STATE ENGINEER'S OFFICE

OFFICE
STATE ENGINEER
1967 AUG 15 AM 9:43

MILLARD-SPINK ASSOCIATES, INC.		
DATE	DESCRIPTION	
FIELD	DESIGN	DR'G. No.
DETAIL	TRACING	FILE No.
CALC.	CHECK	
COMP.	APPROVED	

MAP TO ACCOMPANY APPLICATION TO CHANGE POINT OF DIVERSION AND MANNER OF USE

FOR **IRRIGATION & DOMESTIC**

BY **NANCY E. CASSIDY**

FROM **UNDERGROUND SOURCES**

ENGINEERS MILLARD-SPINK ASSOCIATES, INC. LAND SURVEYORS
4-7-67 ELKO, ELKO COUNTY, NEVADA

24067