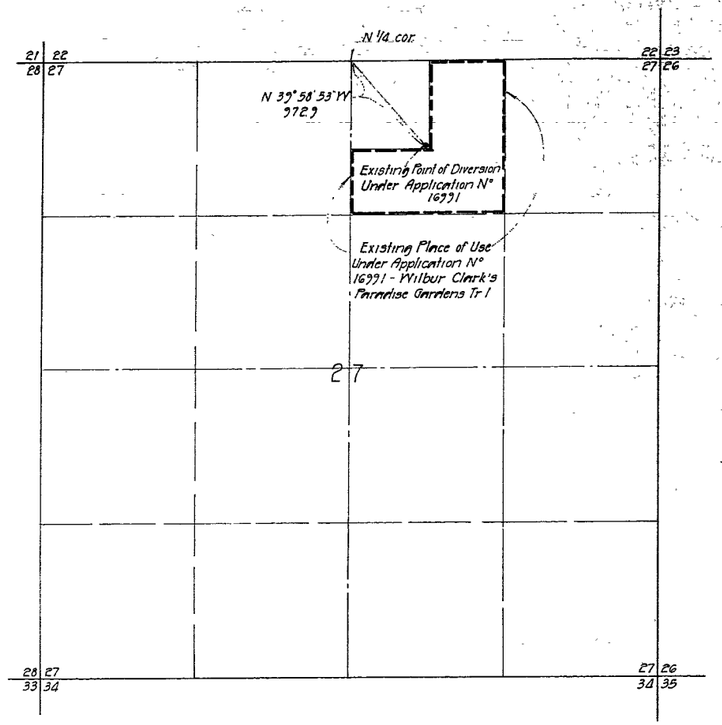

SECTION 27
T 21 S, R 61 E., MDM
CLARK COUNTY, NEVADA
Scale 1"=600'

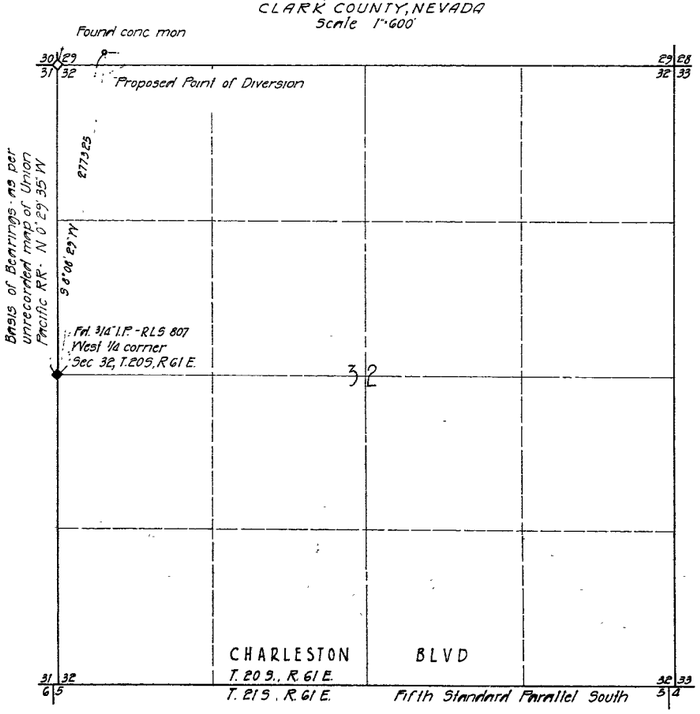

SECTION 32
T 20 S, R 61 E., MDM, Clark County, Nevada
Scale 1"=600'

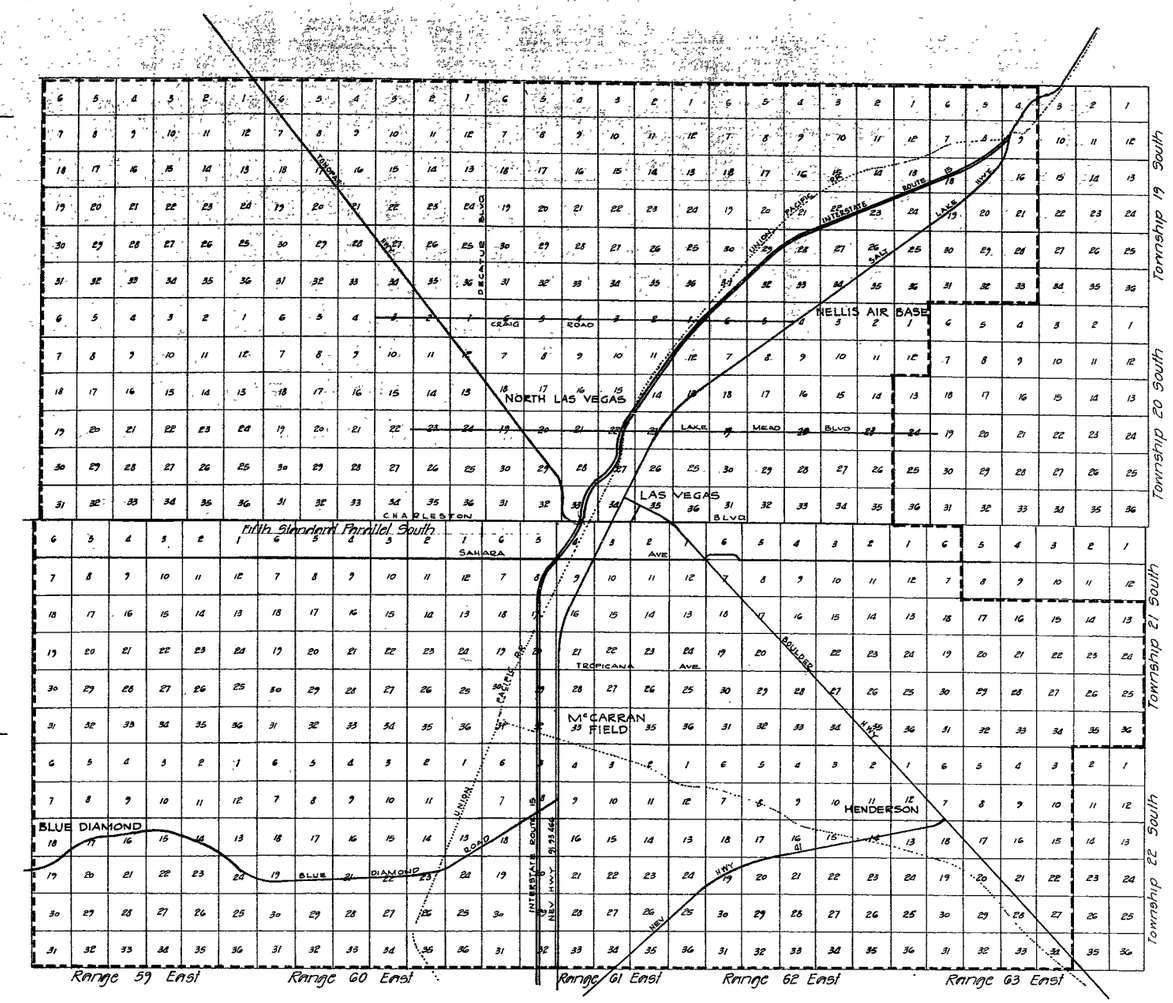

PLACE OF USE AFTER TRANSFER
The Boundaries of Las Vegas Valley Water District
Scale 1"=10,000'

STATE OF NEVADA }
COUNTY OF CLARK } SS.

I, Jack K. Lenvitt, being first duly sworn, depose and say that this map, consisting of one sheet, has been correctly drawn to the designated scale from field notes of a survey made under my supervision and direction on the 27th day of July, 1967; that it truly and correctly represents the location and extent of works used to divert water from an underground source Las Vegas Artesian Basin in Clark County, Nevada by Wilrand Improvement Company, Inc for Quasi-Municipal and Domestic purposes under Application N° 16991; that the point of diversion, place of use and manner of use applied for under Application N° 16991 and the point of diversion, place of use and manner of use applied for under this Application To Change The Point of Diversion, Place of Use and Manner of Use are correctly designated hereon, the location and extent of lands served by the applicant are correctly designated hereon and said lands are the Proposed Place of Use.

Jack K. Lenvitt
State Water Right Surveyor

Subscribed and sworn to before me
this 2nd day of August, 1967

Dorothy M. Lenvitt
Notary Public in and for said County and State

DOROTHY M. LENVITT
Notary Public - State of Nevada
Clark County
My Commission Expires Jan 7, 1968

FILED
Aug. 7, 1967
STATE ENGINEER'S OFFICE

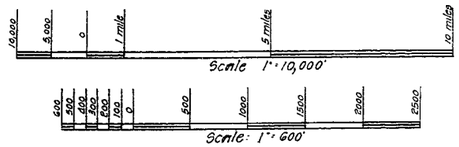

Map To Accompany Application To Change The Point of Diversion and Place of Use and Manner of Use Appropriated Under Application N° 16991 - By Wilrand Improvement Company, Inc From an Underground Source - Las Vegas Artesian Basin Clark County Nevada

APPLICANT: Las Vegas Valley Water District
PLACE OF USE: Las Vegas Valley Water District
MANNER OF USE Municipal Supply

24083