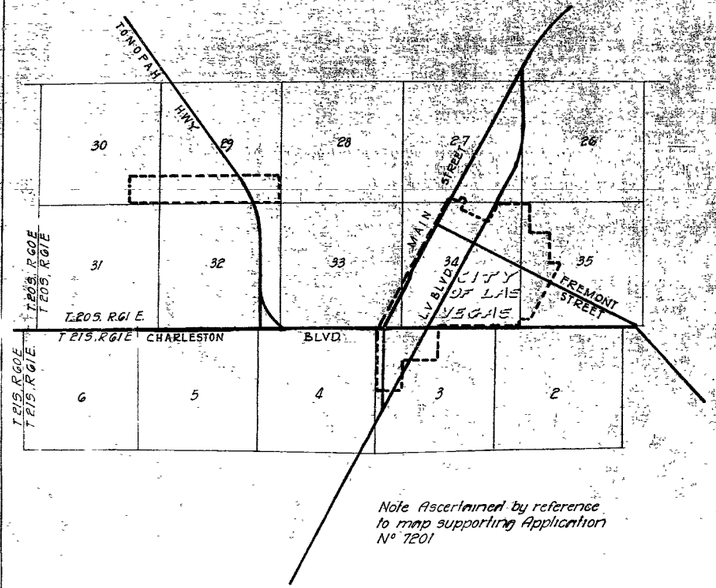

Note Ascertained by reference to map supporting Application N° 7201

The Existing Place of Use Under Application N°. 7201
No Scale

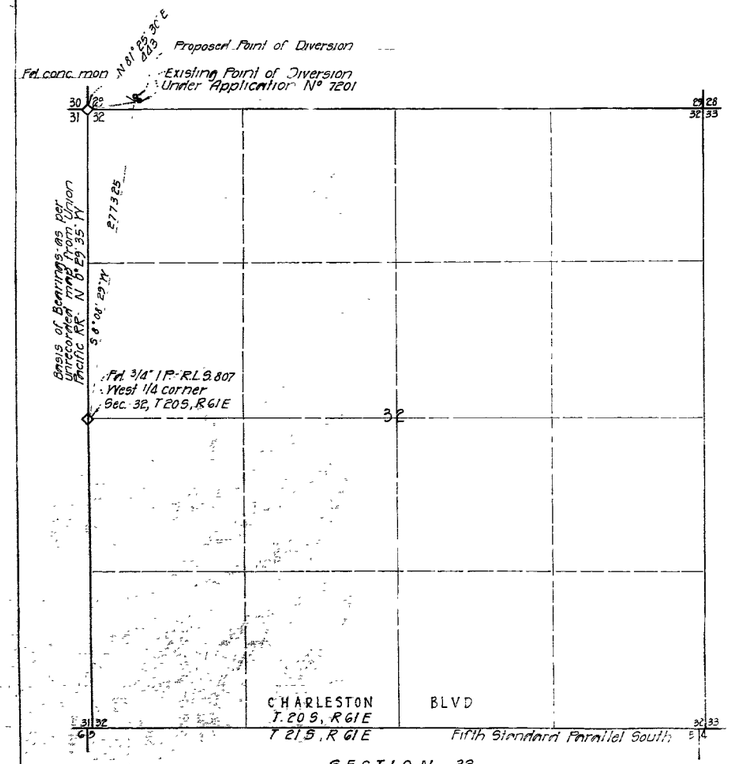

SECTION 32
T. 20 S., R 61 E., M.D.M., Clark County, Nevada
Scale 1" = 600'

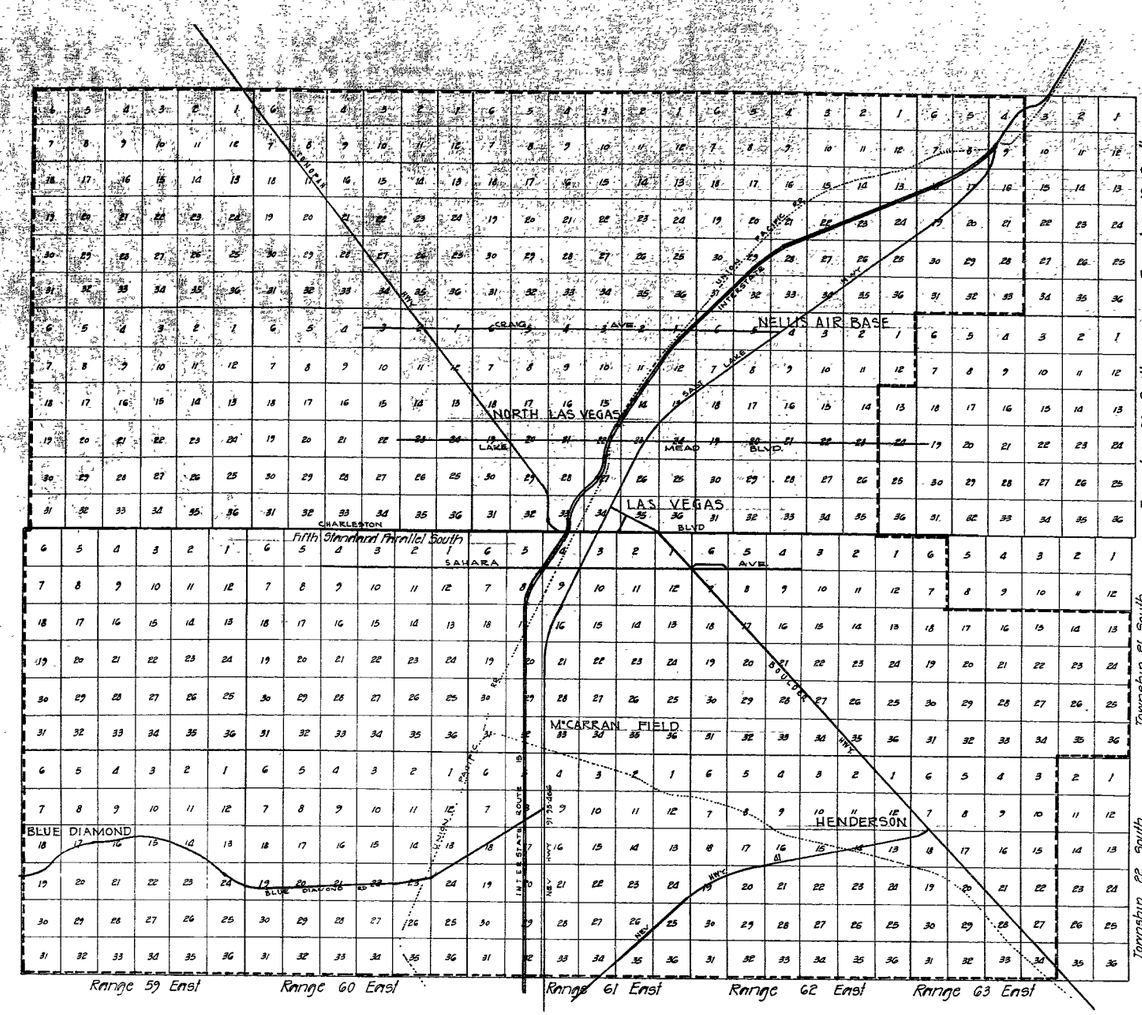

PLACE OF USE AFTER TRANSFER
The Boundaries of the Las Vegas Valley Water District
Scale 1" = 10,000

STATE OF NEVADA } ss.
COUNTY OF CLARK }

I, Jack K. Leavitt, being first duly sworn, depose and say that this map, consisting of one sheet, has been correctly drawn to the designated scale from field notes of a survey made under my supervision and direction on the 27th day of July, 1967; that it truly and correctly represents the location and extent of works used to divert water from an Underground Source - Las Vegas Artesian Basin by Las Vegas Land and Water Company for Municipal and Domestic Purposes under Application N° 7201; that the point of diversion and the place of use applied for under Application N° 7201 and the place of use and the point of diversion applied for under this Application To Change The Point of Diversion and The Place of Use are correctly designated hereon; the location and extent of lands served by the applicant are correctly shown and said lands are the Proposed Place of Use.

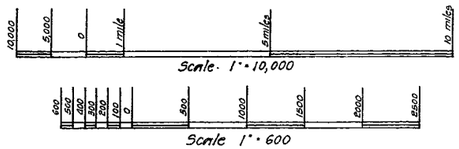

Jack K. Leavitt
State Water Right Surveyor

FILED
Aug. 7, 1967.
STATE ENGINEER'S OFFICE

Subscribed and sworn to before me this 2nd day of August, 1967

Dorothy M. Leavitt
Notary Public in and for said County and State

DOROTHY M. LEAVITT
Notary Public — State of Nevada
CLARK COUNTY
My Commission Expires Jan. 7, 1968

CERTIFICATE No. 7892 ISSUED 9-1-72

7892 ISSUED 9-1-72

Map
To Accompany Application To Change The Point of Diversion and The Place of Use Appropriated Under Application N° 7201 - By Las Vegas Land & Water Company - From an Underground Source Las Vegas Artesian Basin in Clark County, Nevada

APPLICANT: Las Vegas Valley Water District
PLACE OF USE Las Vegas Valley Water District

2,4036