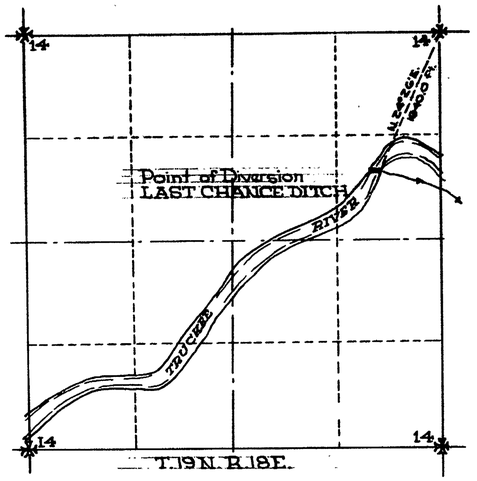

POINT of DIVERSION AFTER TRANSFER

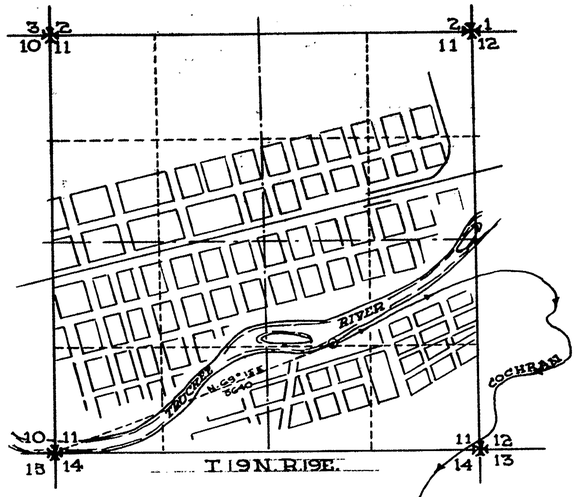

COCHRAN DITCH
POINT of DIVERSION BEFORE TRANSFER

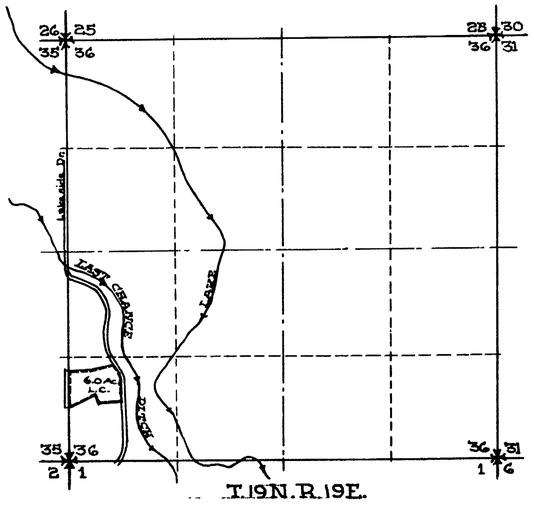

PLACE of USE AFTER TRANSFER

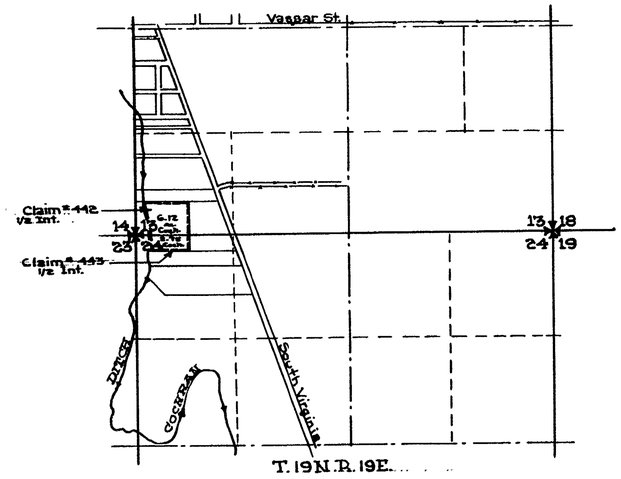

T.19N.R.19E.

PLACE of USE BEFORE TRANSFER of 1/2 INTEREST

North

M.D.B.&M.

Scale 1" 1000'

State of Nevada } s.s.
County of Washoe }

I, Robert S. Leighton, being first duly sworn, depose and say that this map, consisting of one sheet, has been correctly drawn to the designated scale from data available in the office of Sierra Pacific Power Co. at Reno, Nevada, that it truly represents the proposed changes in the point of diversion, and in the place of use of the waters from the Truckee River in Washoe County Nevada, by Audrey C. Harris.

Robert S. Leighton
State Water Right Surveyor

Subscribed and sworn to before me this 28th day of June 1967.

GIOVANNA B. SEGUIN
Notary Public — State of Nevada
Washoe County
My Commission Expires Jan. 11, 1969

Giovanna B. Seguin
Notary Public

FILED
Aug. 3, 1967
STATE ENGINEER'S OFFICE

MAP

TO ACCOMPANY APPLICATION TO CHANGE POINT OF DIVERSION, AND PLACE OF USE, BY AUDREY HARRIS, FOR WATERS OF THE TRUCKEE RIVER

24032 24031