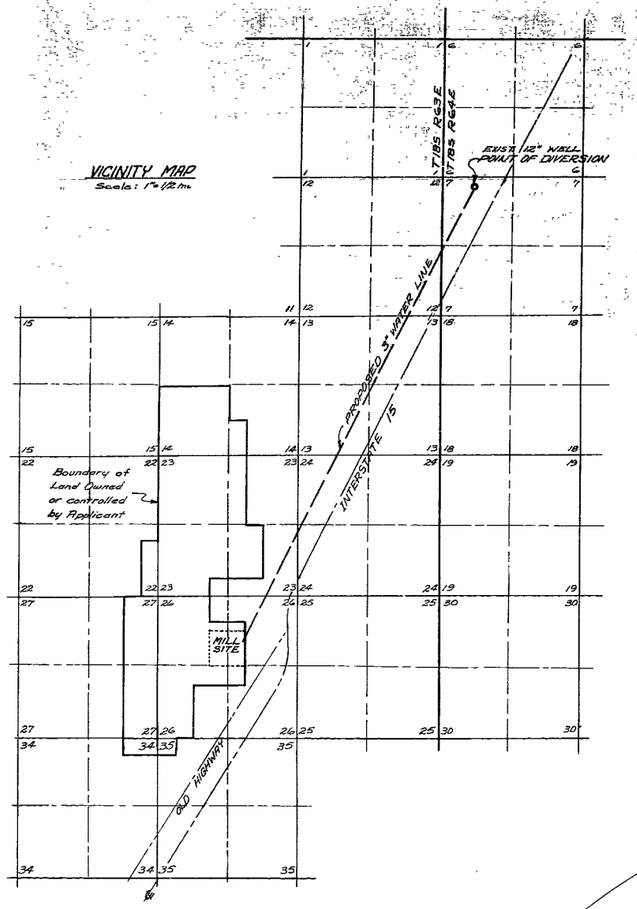


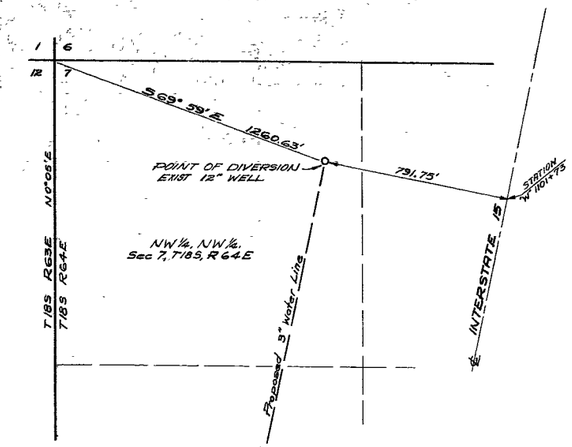


Identical

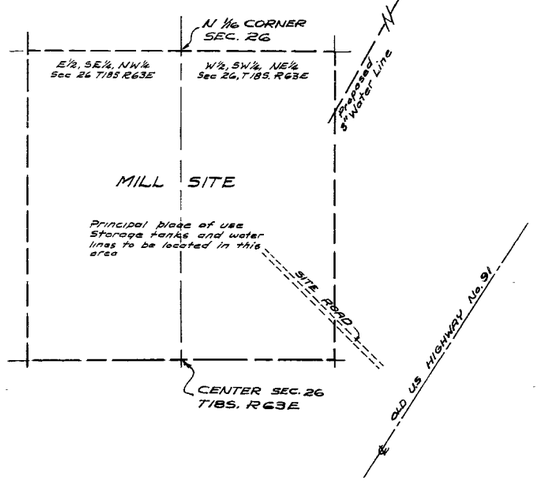


STATE OF NEVADA }
COUNTY OF CLARK } S.S.

I, David F. Causey, being first duly sworn, depose and say that this map, consisting of one sheet, has been correctly drawn to the designated scale from field notes of a survey made by me, or under my supervision and direction, on the 17th day of July, 1967, that it truly and correctly represents the proposed location and extent of the works used to divert water from underground sources in Clark County, by U.S. Lime Division, The Flintkote Co., for milling and domestic purposes. That the proposed point of diversion, the location of the mill, the approximate size and capacity of the diverting conduit, and the location and names of all other works or streams which are crossed by or connected with said works, are fully and correctly designated hereon. In addition to proposed use for milling, some water is proposed for use in watering of various haul roads within the mining properties held at this site for the purpose of dust control.

David F. Causey
David F. Causey, State Water-Right Surveyor No. 312

Subscribed and sworn to before me this 18th day of July, A.D. 1967.

Clyde O. Spitze
Notary Public in and for Clark County, Nevada.

STATE WATER-RIGHT SURVEYOR
DAVID FREDERIC CAUSEY
NO. 312
STATE OF NEVADA

CLYDE O. SPITZE
Notary Public - State of Nevada
CLARK COUNTY
My Commission Expires April 18, 1970

FILED
Sept. 25, 1967
STATE ENGINEER'S OFFICE

Rev. 9/21/67
Rev. 9/5/67

300 200 100 0 300 600
Scale: 1" = 300'

# MAP

TO ACCOMPANY APPLICATION TO APPROPRIATE WATER FOR MILLING AND DOMESTIC PURPOSES BY U.S. LIME DIVISION, THE FLINTKOTE COMPANY FROM UNDERGROUND SOURCES, CLARK COUNTY, NEVADA

ENGINEERING SERVICE CORPORATION
1402 Las Vegas Boulevard So.
Las Vegas, Nevada 89104
W.O. 3253-1

24015