

Proposed Point of Diversion
Under Permit Nº 19230
SW¼, SE¼ of Section 22, T20S, R61E, M.D.B.&M., Nev.

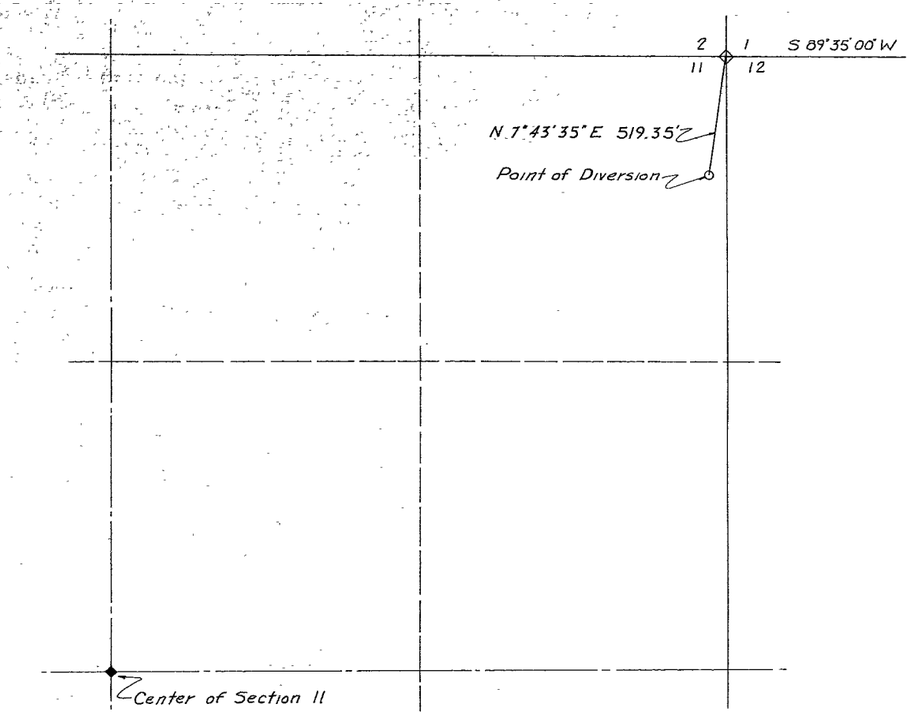

Existing Point of Diversion
Under Permit Nº 20848
NE¼, NE¼ of Section 11, T20S, R61E, M.D.B.&M., Nev.

State of Nevada
County of Clark

I, Robert J. McNutt, being first duly sworn do despose and say that these Maps consisting of two sheets have been correctly drawn to the indicated scale from existing records on file in the Office of the State Engineer, State of Nevada, that they truly and accurately represent the locations and extent of works used to divert water from an underground source in the City of North Las Vegas, Clark County, Nevada for Municipal Purposes.

State Water Rights Surveyor Nº 303

Scale 1"=300'

Subscribed and sworn before me this 9 day of June 1967.

Raymond L. Everhart

Notary Public in and for Clark County, Nevada. My Commission expires April 15, 1971.

RAYMOND L. EVERHART
Notary Public—State of Nevada
CLARK COUNTY
My Comission Expires April 15 1971

FILED
July 7, 1967.
STATE ENGINEER'S OFFICE

Map to Accompany Application for Permission to Change the Point of Diversion & Place of Use of a Portion of Permit Nº 20848 by the City of North Las Vegas, Nevada for Municipal Purposes from an Underground Source

23981

City Boundary Map
and
Proposed Place of Use

Townships 19 & 20 South , Ranges 60 , 61 , and 62 East , M.D.B. & M.

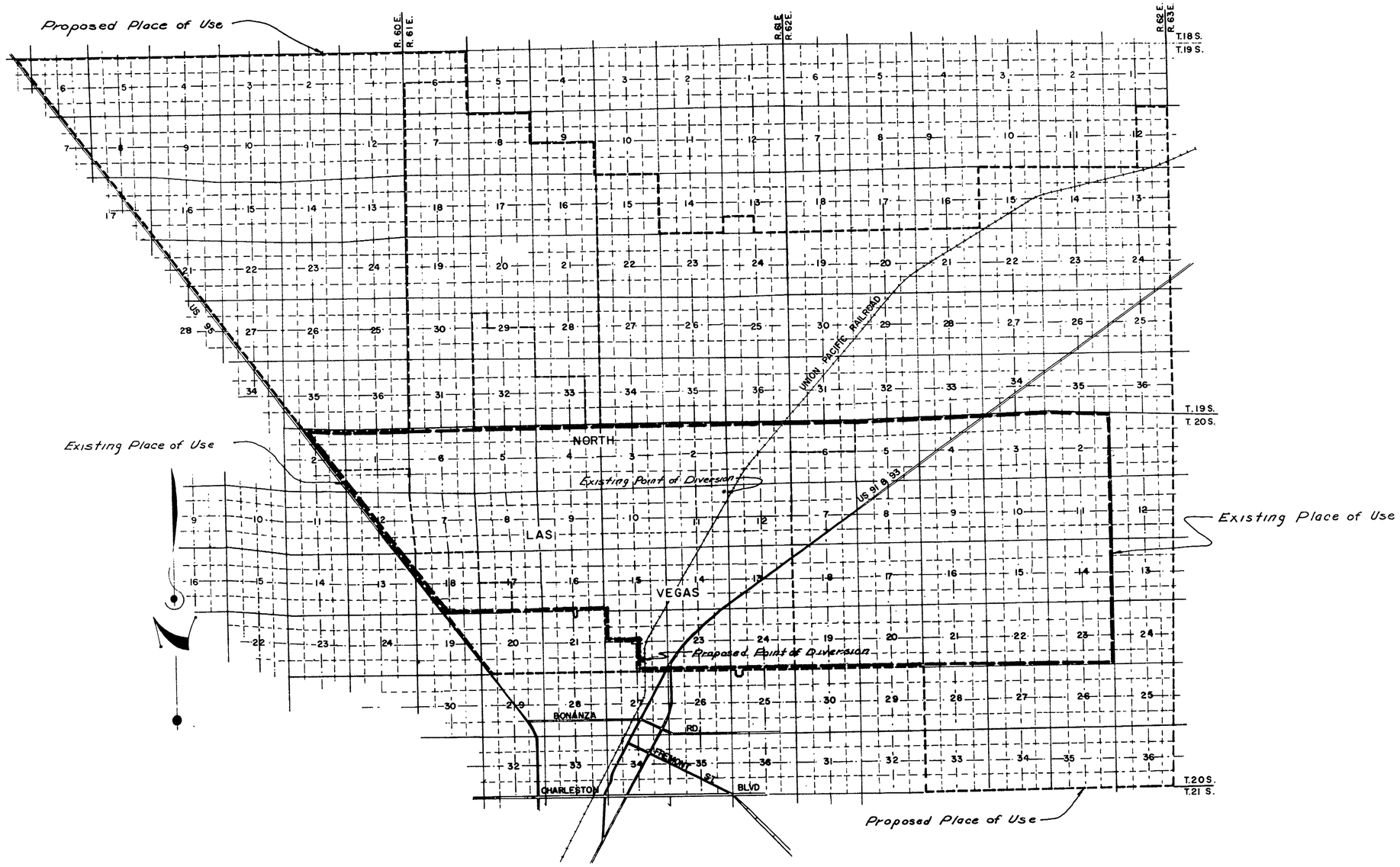

SCALE – 1" = 5,280' (1 MILE)

FILED
July 7, 1967.
STATE ENGINEER'S OFFICE

Map to Accompany Application for Permission to Change the Point of Diversion and the Place of Use of a Portion of Permit No. 20848 by the City of North Las Vegas, Nevada for Municipal Purposes from an Underground Source

23981