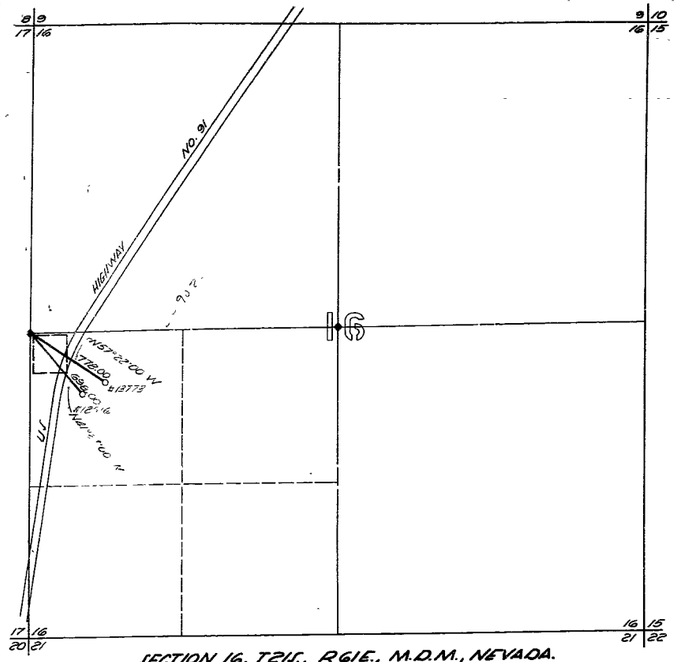

SECTION 16, T21S., R61E., M.D.M., NEVADA.
(SHOWING EXISTING POINT OF DIVERSION AND PLACE OF USE FOR WELL PERMITS #12516 AND #13773).

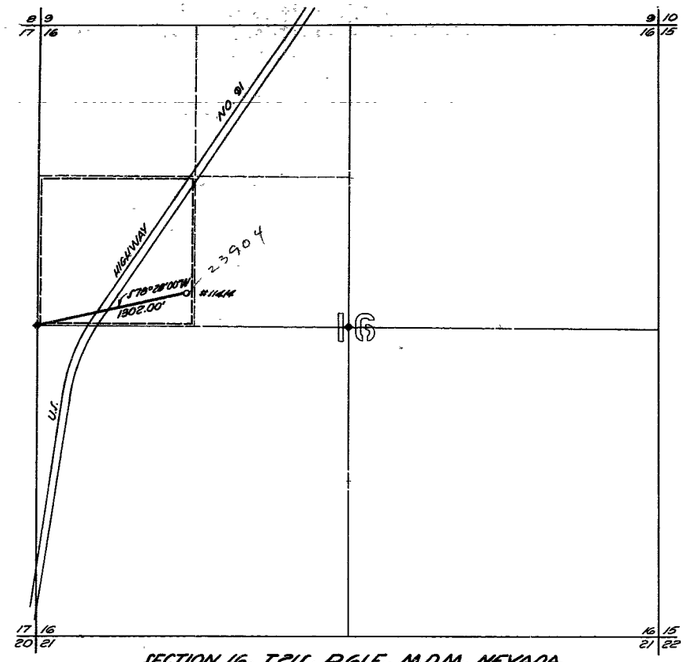

SECTION 16, T21S., R61E., M.D.M., NEVADA.
(SHOWING EXISTING POINT OF DIVERSION AND PLACE OF USE FOR WELL PERMIT #11414).

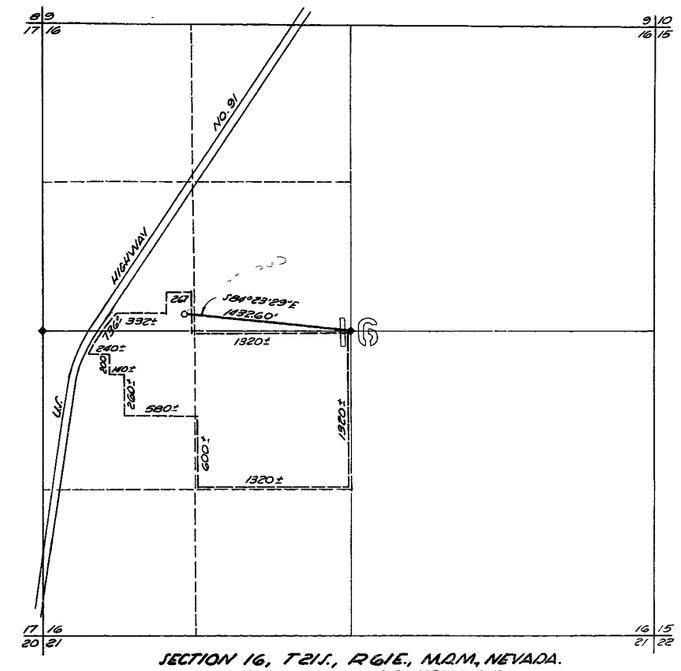

SECTION 16, T21S., R61E., M.D.M., NEVADA.
(SHOWING PROPOSED POINT OF DIVERSION AND PROPOSED PLACE OF USE).

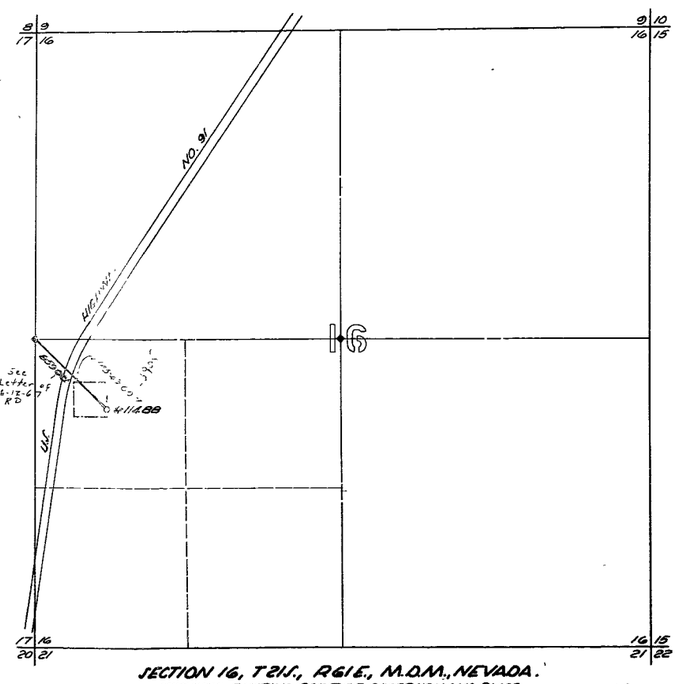

SECTION 16, T21S., R61E., M.D.M., NEVADA.
(SHOWING EXISTING POINT OF DIVERSION AND PLACE OF USE FOR WELL PERMIT #11488).

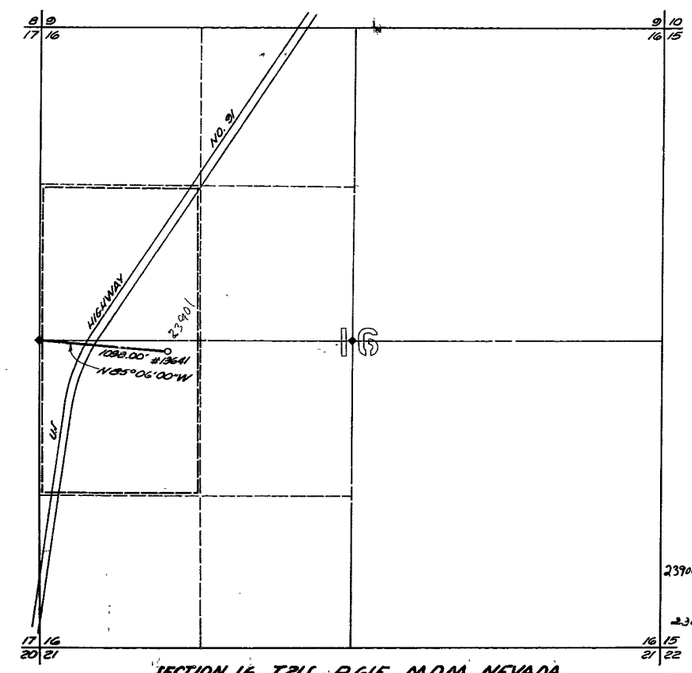

SECTION 16, T21S., R61E., M.D.M., NEVADA.
(SHOWING EXISTING POINT OF DIVERSION AND PLACE OF USE FOR WELL PERMIT #13641).

STATE OF NEVADA)
COUNTY OF CLARK) ss

I, VICTOR G. KRAMETBAUER BEING FIRST SWORN, DEPOSE AND SAY THAT THIS MAP CONSISTING OF ONE SHEET, HAS BEEN CORRECTLY DRAWN TO THE DESIGNATED SCALE FROM FIELD NOTES OF A SURVEY MADE UNDER MY SUPERVISION AND DIRECTION ON THE 18TH DAY OF FEBRUARY, 1967, THAT IT TRULY AND CORRECTLY REPRESENTS THE LOCATION OF THE EXISTING WELL AND EXTENT OF THE WORKS USED TO DIVERT WATER FROM LAS VEGAS ARTESIAN BASIN BY JANDS INC., FOR IRRIGATION AND DOMESTIC USE, AND THAT THE BOUNDARIES OF THE LANDS EMBODIED IN THE TRACT OWNED OR CONTROLLED BY THE APPLICANT AND UPON WHICH IT IS PROPOSED TO USE THE WATER APPLIED FOR ARE FULLY AND CORRECTLY DESIGNATED THEREON.

BY: VICTOR G. KRAMETBAUER
STATE WATER RIGHT SURVEYOR #291

SUBSCRIBED AND SWORN TO BEFORE ME THIS 23rd DAY OF Feb, 1967.

Gary Ray Young
NOTARY PUBLIC IN AND FOR CLARK COUNTY, NEVADA.

MY COMMISSION EXPIRES 11-23-68

GARY RAY YOUNG
NOTARY PUBLIC - STATE OF NEVADA
COUNTY OF CLARK
My Commission Expires Nov. 23, 1968

BASIS OF BEARING
S 0°24'18" E BEING THE BEARING OF THE EAST LINE OF THE SW 1/4 SEC. 16 PER R.R.E. FILE 8 PAGE 315.

600 300 0 600 1200 1800
SCALE 1" = 600'

23900 CERTIFICATE No 8139 ISSUED 9-7-73

23903 CERTIFICATE No 7946 ISSUED 10-2-72

FILED
May 25, 1967
STATE ENGINEER'S OFFICE

MAP TO ACCOMPANY APPLICATION FOR CHANGE IN THE POINT OF DIVERSION AND CHANGE IN THE PLACE OF USE BY THE JANDS INC. FROM THE LAS VEGAS ARTESIAN BASIN "FOR QUASI-MUNICIPAL USE"

23905 23904 23903 23902 23901 23900 ← File Under

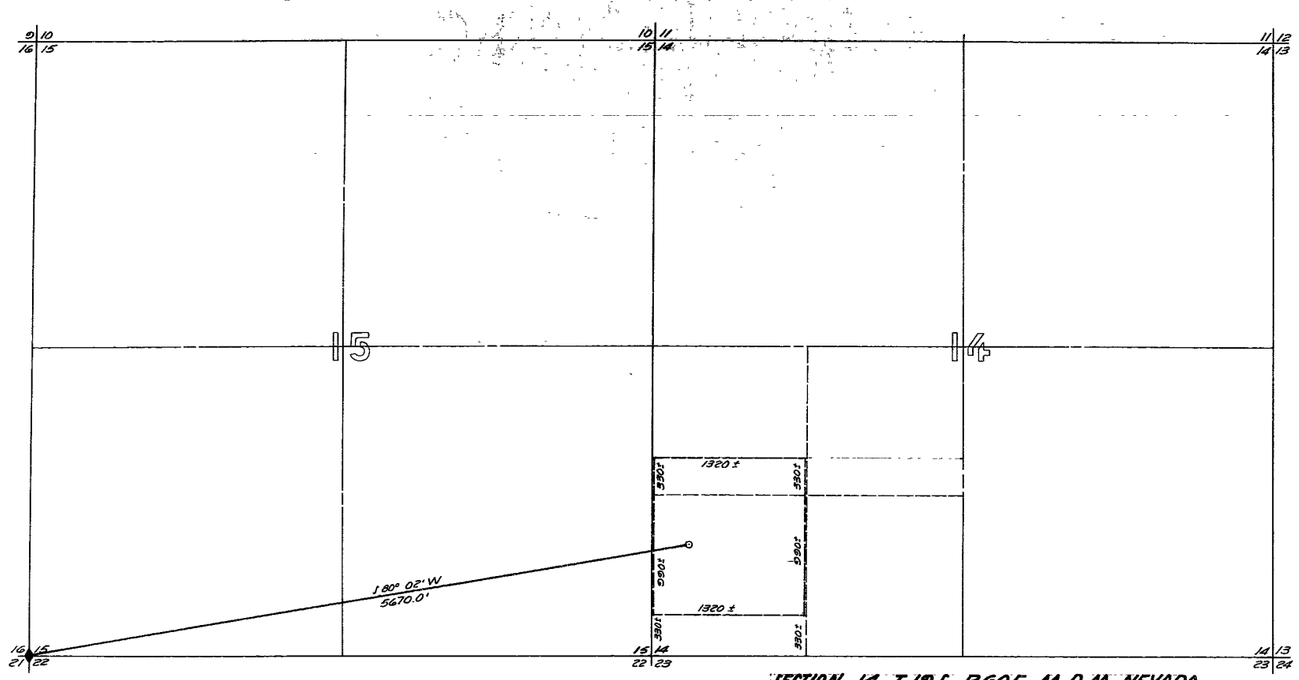

SECTION 14, T.19S., R.60E., M.D.M., NEVADA
(SHOWING PROPOSED POINT OF DIVERSION AND PROPOSED PLACE OF USE)

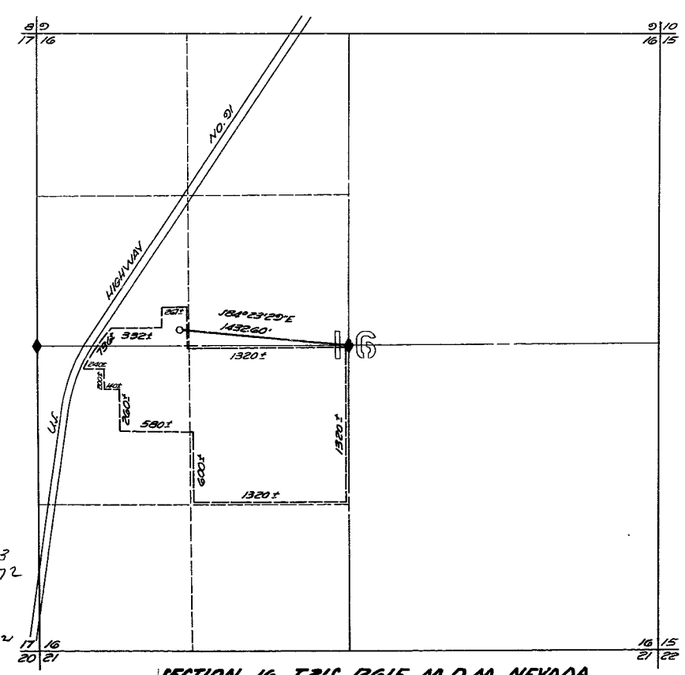

SECTION 16, T.21S., R.61E., M.D.M., NEVADA
(SHOWING PROPOSED POINT OF DIVERSION AND PROPOSED PLACE OF USE)

STATE OF NEVADA } ss
COUNTY OF CLARK }

I, VICTOR G. KRAMETBAUER BEING FIRST SWORN DEPOSE AND SAY THAT THIS MAP CONSISTING OF ONE SHEET HAS BEEN CORRECTLY DRAWN TO THE DESIGNATED SCALE FROM FIELD NOTES OF A SURVEY MADE UNDER MY SUPERVISION AND DIRECTION ON THE 16TH DAY OF MAY 1967, THAT IT TRULY AND CORRECTLY REPRESENT THE LOCATION OF THE EXISTING WELL AND EXTENT OF THE WORKS USED TO DIVERT WATER FROM LAS VEGAS ARTESIAN BASIN BY SANDS INC FOR IRRIGATION AND DOMESTIC USE, AND THAT THE BOUNDARIES OF THE LANDS EMBODIED IN THE TRACT OWNED OR CONTROLLED BY THE APPLICANT AND UPON WHICH IT IS PROPOSED TO USE THE WATER APPLIED FOR ARE FULLY AND CORRECTLY DESIGNATED THEREON.

BY VICTOR G KRAMETBAUER
STATE WATER RIGHT SURVEYOR #201

SUBSCRIBED AND SWORN TO BEFORE ME THIS 23rd DAY OF May, 1967

C. J. Sanford
NOTARY PUBLIC IN AND FOR CLARK COUNTY, NEVADA
MY COMMISSION EXPIRES: 10-27-68

C. J. SANFORD
NOTARY PUBLIC - STATE OF NEVADA
COUNTY OF CLARK
My Commission Expires October 27, 1968

600 300 0 600 1200 1800
SCALE 1" = 600'

BASIS OF BEARING
S00°24'18"E BEING THE BEARING OF THE EAST LINE OF THE SW 1/4 SEC 16 PER R.O.E. FILE 8 PAGE 36.

FILED
May 25, 1967
STATE ENGINEER'S OFFICE

23900 CERTIFICATE No. 8137 ISSUED 9-7-1973
23903 CERTIFICATE No. 7946 ISSUED 10-2-72
23901 CERTIFICATE No. 7949 ISSUED 10-2-72
23904 CERTIFICATE No. 7951 ISSUED 10-16-72

MAP TO ACCOMPANY APPLICATION FOR PERMISSION TO CHANGE POINT OF DIVERSION, MANNER OF USE AND PLACE OF USE BY THE SANDS INC. FROM THE LAS VEGAS ARTESIAN BASIN
"FOR QUASI-MUNICIPAL USE"

23905 23904 23903 23902 23901 23900