STATE OF NEVADA }
County of White Pine } ss.

I, Robert W. Millard, being first duly sworn, depose and say that this map, consisting of one sheet, has been correctly drawn to the designated scale from field notes of a survey made under my supervision and direction between the 19 th day of March and the 28 th day of April, 1967, that it truly and correctly represents the proposed location and extent of the works used to divert water from Underground Sources in White Pine County, by

JEAN C. THEISEN

for irrigation purposes. That the proposed point of diversion, the approximate location and size of the diverting channel, all reservoirs or basins, the location and names of all other works which will cross or connect with the proposed works, and the boundary of all lands, showing by 40-acre subdivisions the areas proposed to be irrigated, are fully and correctly designated thereon.

Robert W. Millard
State Water Right Surveyor

Subscribed and sworn to before me this 2 nd day of May, 1967.

Beverly Panatopoulos
Notary Public in and for White Pine County, Nevada

My commission expires

BEVERLY PANATOPOULOS
Notary Public — State of Nevada
White Pine County
My Commission Expires Sept. 1971

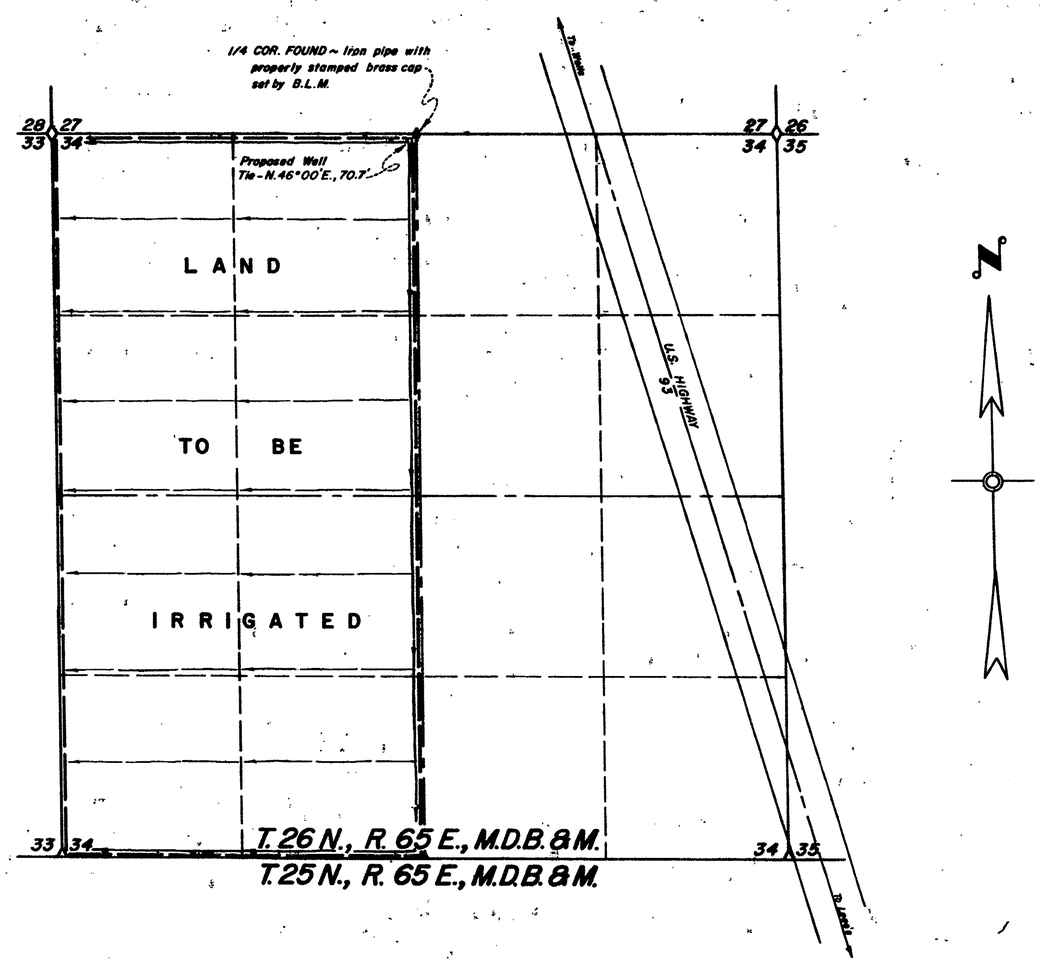

D.L.E. DESCRIPTION: W1/2 Sec. 34, T. 26 N., R. 65 E., M.D.B.&M. - Jean C. Theisen - Nev. No. 060466

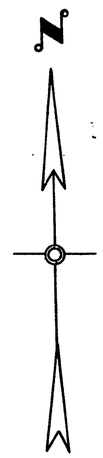

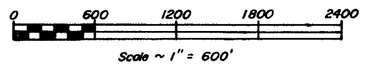

1967 MAY 25 PM 2 29

FILED
MAY 25, 1967
STATE ENGINEER'S OFFICE

MILLARD-SPINK ASSOCIATES, INC.

DATE	DESCRIPTION

FIELD WTB	DESIGN	DW'G. No.
DETAIL	TRACING	FILE No.
CALC.	CHECK	
SCALE	APPROVED	

MAP TO ACCOMPANY APPLICATION TO APPROPRIATE WATER

FOR IRRIGATION & DOMESTIC

BY JEAN C. THEISEN

FROM UNDERGROUND SOURCES

REGISTERED ENGINEERS MILLARD-SPINK ASSOCIATES, INC. LAND SURVEYORS
ELY & ELKO, NEVADA
APRIL, 1967

23896