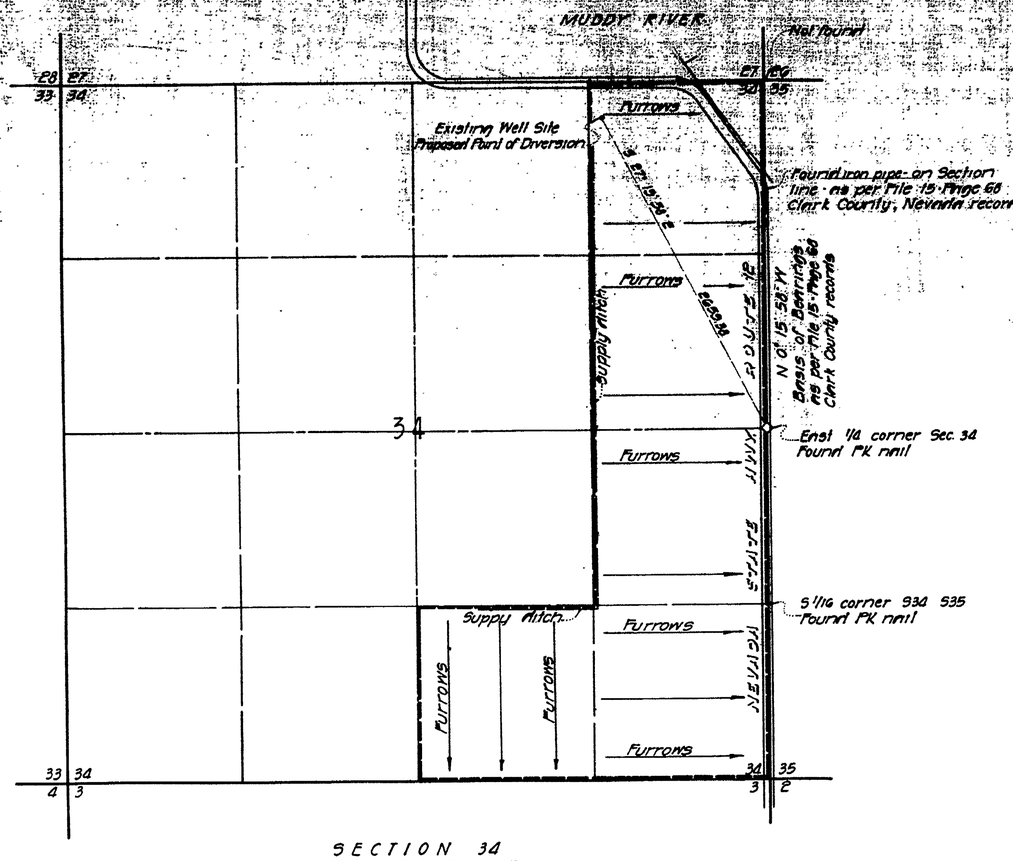

SECTION 34
T. 15 S., R. 67 E. M.D.M.
CLARK COUNTY NEVADA
Scale 1"=600'

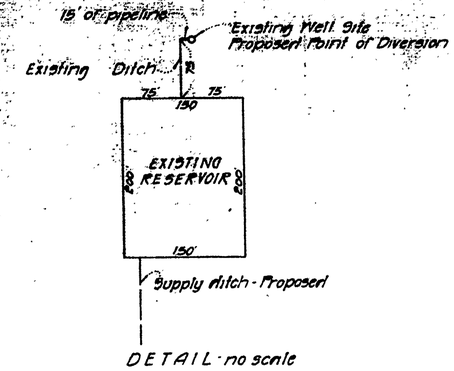

DETAIL: no scale

STATE OF NEVADA }
COUNTY OF CLARK } ss.

I, Jack K. Leavitt, being first duly sworn, depose and say that this map, consisting of one sheet, has been correctly drawn to the designated scale from field notes of a survey made under my supervision and direction on the day of August, 1967, that it truly and correctly represents the proposed location and extent of the works used to divert water from an underground source in Clark County, Nevada by Dell H. Robison and Pearl W. Robison for irrigation purposes. That the proposed point of diversion, the approximate location and size of the diverting channel or other conduit, the place and manner of use, and the location and names of all other works or streams which are crossed by, or connected with the said works, are fully and correctly designated thereon.

Jack K. Leavitt
State Water Right Surveyor

Subscribed and sworn to before me this 24th day of August 1967

DOROTHY M. LEAVITT
Notary Public — State of Nevada
CLARK COUNTY
My Commission Expires Jan. 7, 1968

Dorothy M. Leavitt
Notary Public in and for
said County and State

My commission expires: January 7, 1968

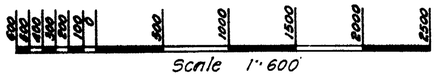

Scale 1"=600'

FILED
Aug. 25, 1967
STATE ENGINEER'S OFFICE

MAP TO ACCOMPANY AN APPLICATION
TO APPROPRIATE WATER

By: Dell H. Robison and Pearl W. Robison
For: Irrigation purposes
From: an underground source: Moapa Valley
Clark County, Nevada

LEAVITT & HOLLER
SURVEYORS LIMITED
Professional Engineers and Land Surveyors
536 East Sahara Avenue Las Vegas, Nevada

26329

26329 23876