



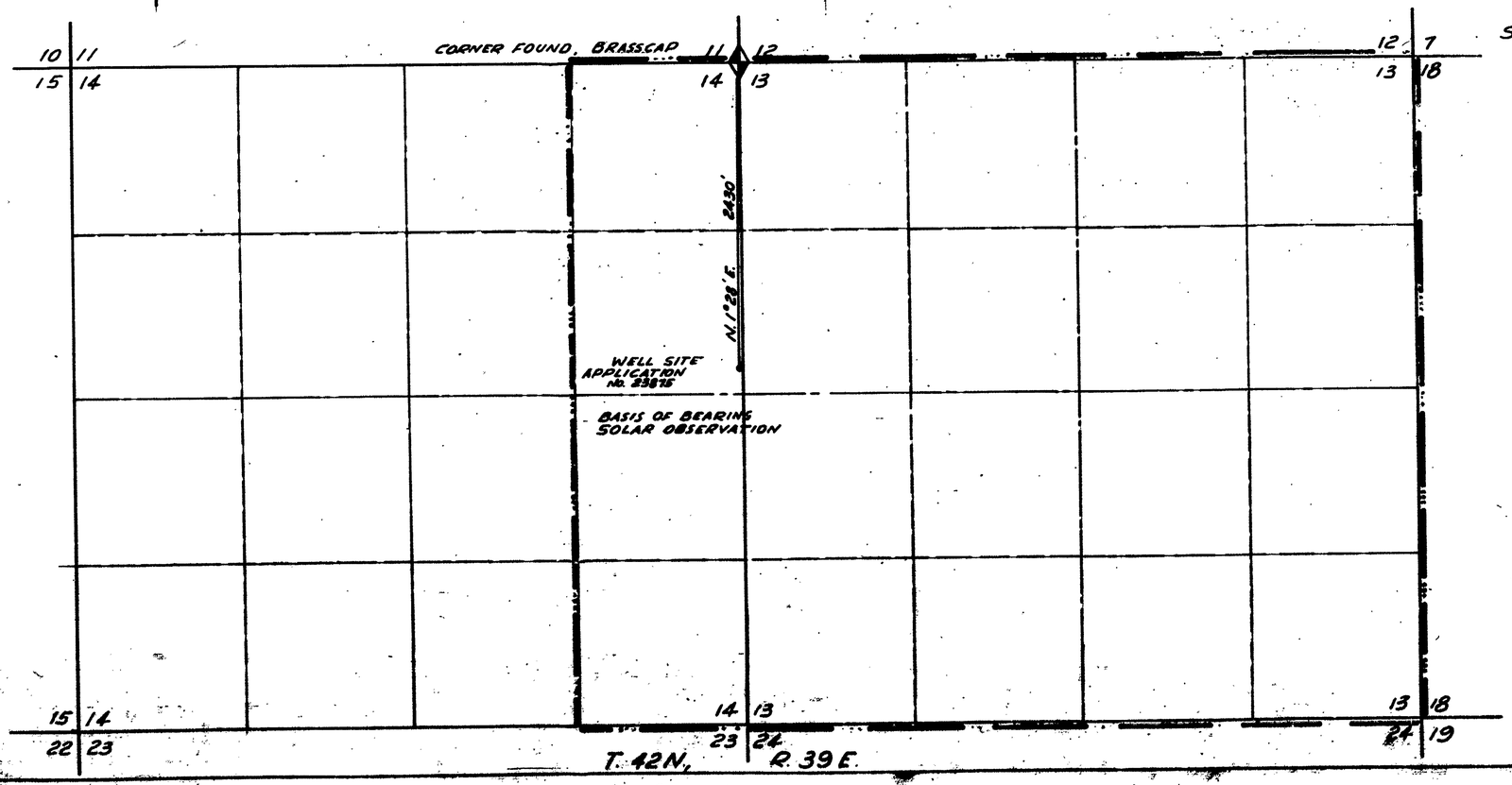

STATE OF NEVADA
COUNTY OF HUMBOLDT } SS.

I, CHARLES C. ARMUTH, JR., BEING FIRST DULY SWORN, DEPOSE AND SAY THAT THIS MAP, CONSISTING OF ONE SHEET, HAS BEEN CORRECTLY DRAWN TO THE DESIGNATED SCALE FROM FIELD NOTES OF A SURVEY MADE BY ME ON THE 22ND DAY OF AUGUST, 1967; THAT IT TRULY AND CORRECTLY REPRESENTS THE PROPOSED LOCATION AND EXTENT OF THE WORKS USED TO DIVERT WATER FROM UNDERGROUND IN HUMBOLDT COUNTY, BY PASQUALE - RICHARDS RANCH FOR IRRIGATION PURPOSES. THAT THE PROPOSED POINTS OF DIVERSIONS, THE APPROXIMATE LOCATION AND SIZE OF THE DIVERTING CHANNEL, ALL RESERVOIRS OR BASINS, THE LOCATION AND NAMES OF ALL OTHER WORKS WHICH WILL CROSS OR CONNECT WITH THE PROPOSED WORKS, AND THE BOUNDARY OF ALL LANDS, SHOWING BY 40-ACRE SUBDIVISIONS THE AREAS PROPOSED TO BE IRRIGATED, ARE FULLY AND CORRECTLY DESIGNATED THEREON.

Charles C. Armuth, Jr.
STATE WATER RIGHT SURVEYOR

SUBSCRIBED AND SWORN TO BEFORE ME THIS 28TH DAY OF AUGUST, 1967.

Marguerite E. Mowry
NOTARY PUBLIC IN AND FOR HUMBOLDT COUNTY, NEVADA.

SCALE: 1" = 600'

MAP TO ACCOMPANY
APPLICATION TO APPROPRIATE
WATER FROM UNDERGROUND
FOR IRRIGATION
BY PASQUALE - RICHARDS
RANCH

FILED
Aug. 28, 1967.
STATE ENGINEER'S OFFICE

23874 & 23875