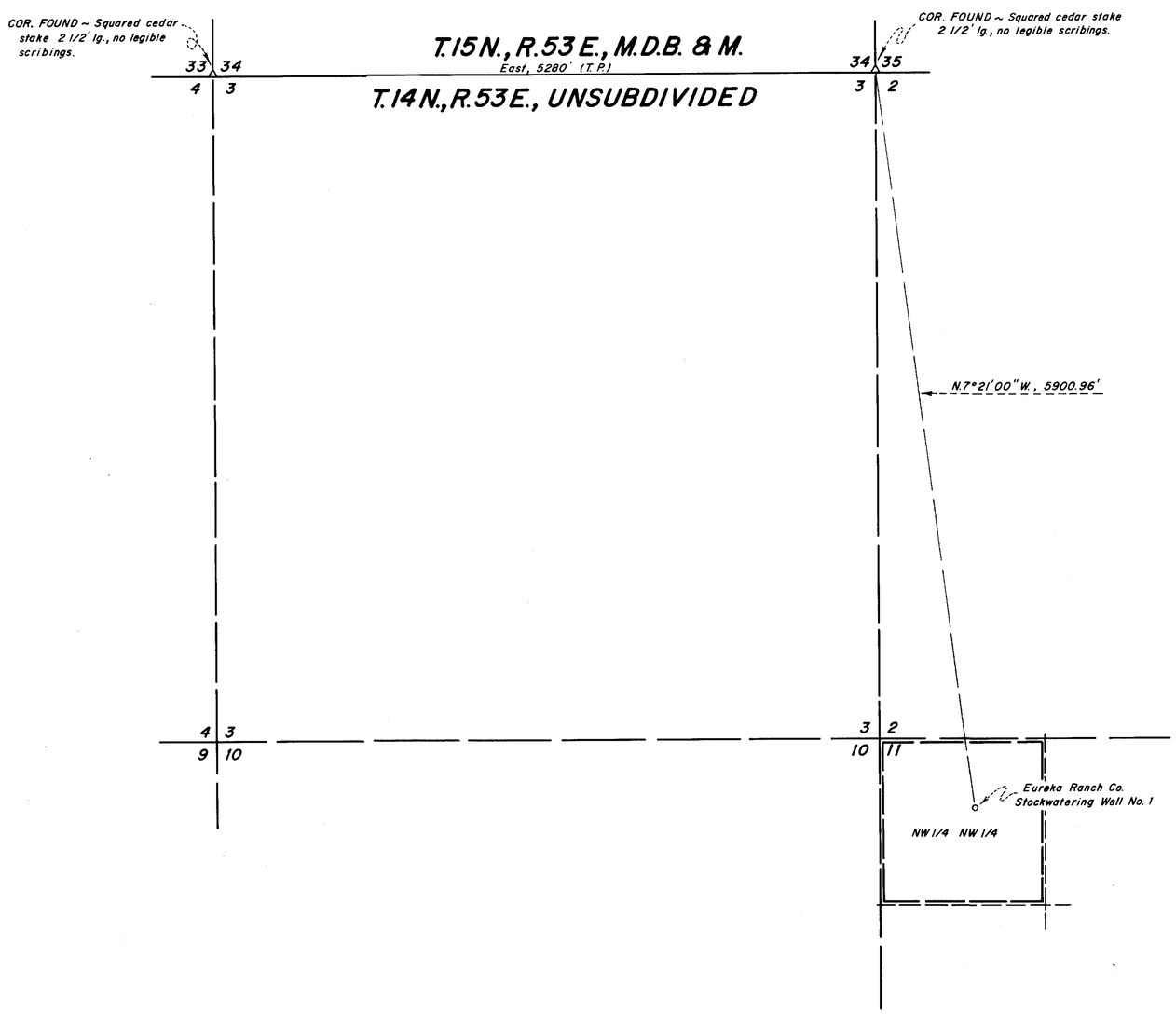

STATE OF NEVADA
County of White Pine } ss.

I, Robert W. Millard, being first duly sworn, depose and say that this map, consisting of one sheet, has been correctly drawn to the designated scale from field notes of a survey made under my supervision and direction between the 30 th day of Nov. and the 2 nd day of Dec., 1966, that it truly and correctly represents the proposed location and extent of the works used to divert water from Underground Sources in Nye County, by Eureka Ranch Company for stockwatering purposes. That the proposed point of diversion, the approximate location and size of the diverting channel or other conduit, the place and manner of use, and the location and names of all other works or streams which are crossed by, or connected with said works, are fully and correctly designated thereon.

State Water Right Surveyor

Subscribed and sworn to before me this 12th day of December 1966

Notary Public in and for White Pine County, Nevada

My commission expires

JAMES R. PRINCE
Notary Public — State of Nevada
White Pine County
My Commission Expires Feb. 2, 1970

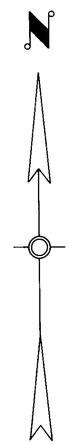

NOTE:
Basis of bearing is Township Plat (1871) between old cedar corners on Township Line.
Weather on day of survey was cloudy and snowing with no possibility of Solar Observation.



G-622

FILED
April 10, 1967
STATE ENGINEER'S OFFICE

2379-S

R. W. MILLARD & ASSOC., INC.		
DATE	DESCRIPTION	
FIELD RWM	DESIGN	DR'G. No.
DETAIL RMB	TRACING RMB	FILE No.
CALC.	CHECK	DEC., 1966
COMP.	APPROVED	

MAP TO ACCOMPANY APPLICATION TO APPROPRIATE WATER
FOR STOCKWATERING
BY EUREKA RANCH COMPANY
FROM UNDERGROUND SOURCES

REGISTERED ENGINEERS R.W. MILLARD & ASSOC., INC. LAND SURVEYORS
ELY & ELKO, NEVADA

82585 23795