STATE OF NEVADA }
County of White Pine } ss.

I, Robert W. Millard, being first duly sworn, depose and say that this map, consisting of one sheet, has been correctly drawn to the designated scale from field notes of a survey made under my supervision and direction between the 1st and 31st days of March, 1966, that it truly and correctly represents the proposed location and extent of the works used to divert water from Underground Sources in White Pine County, by

Naomi Beatrice Harper

for irrigation purposes. That the proposed point of diversion, the approximate location and size of the diverting channel, all reservoirs or basins, the location and names of all other works which will cross or connect with the proposed works, and the boundary of all lands, showing by 40-acre subdivisions the areas proposed to be irrigated, are fully and correctly designated thereon.

[signature]
State Water Right Surveyor

Subscribed and sworn to before me this 20th day of February, 1967

[signature]
Notary Public in and for White Pine County, Nevada

My commission expires

JAMES R. PRINCE
Notary Public — State of Nevada
White Pine County
My Commission Expires Feb. 2, 1970

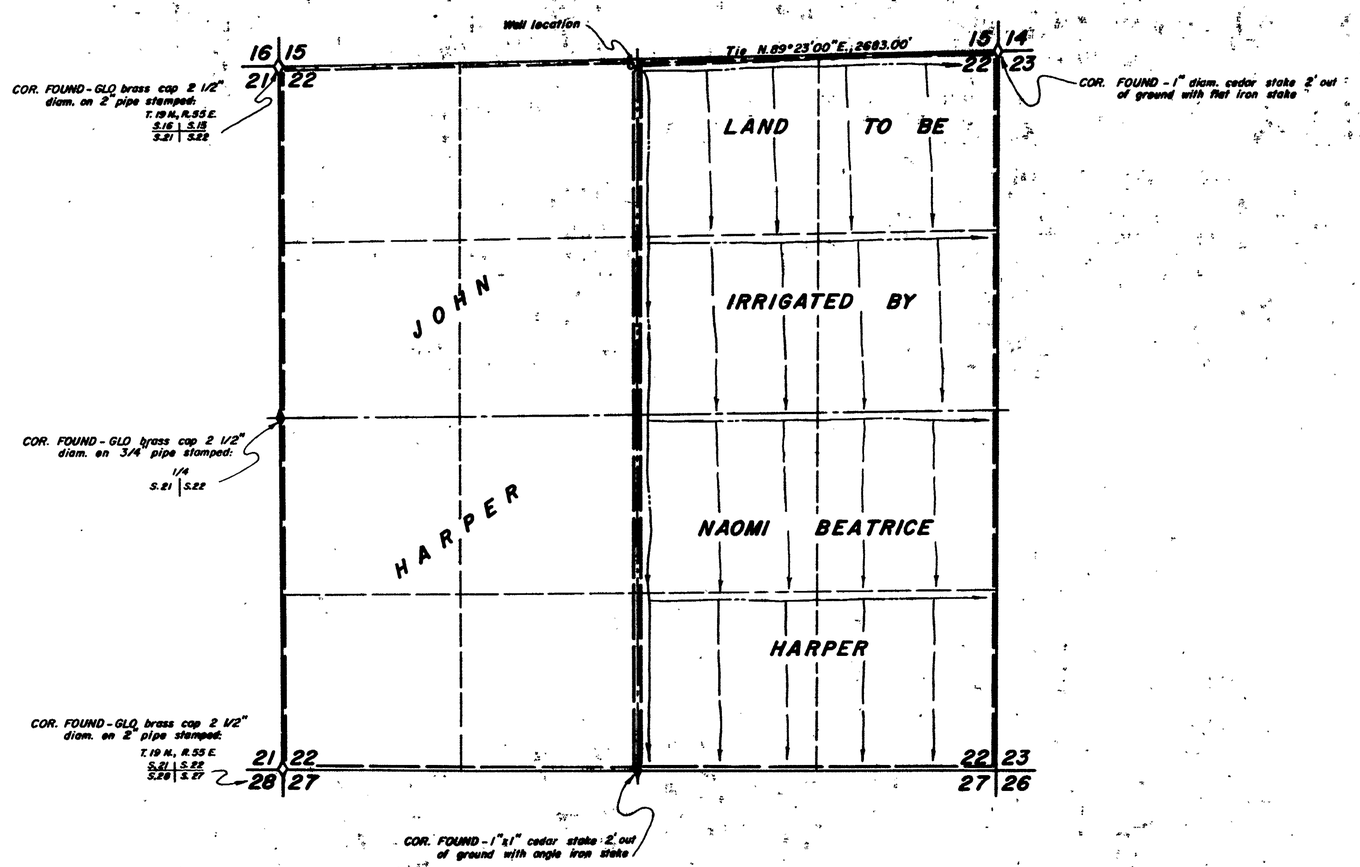


T. 19 N., R. 55 E., M.D.B.&M.

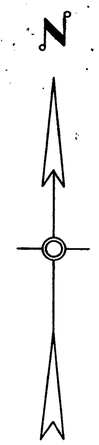


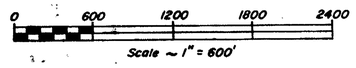


OFFICE
STATE ENGINEER

1967 FEB 24 AM 11 13

FILED
Feb. 24, 1967
STATE ENGINEER'S OFFICE

| R.W. MILLARD & ASSOC., INC. | | |
|---|---|---|
| DATE | DESCRIPTION | |
| FIELD Rev | DESIGN | DR'G. No. |
| DETAIL | TRACING JAK | FILE No. |
| CALC. | CHECK | |
| COMP. | APPROVED | |

MAP TO ACCOMPANY APPLICATION
TO APPROPRIATE WATER

FOR IRRIGATION & DOMESTIC
BY NAOMI BEATRICE HARPER
FROM UNDERGROUND SOURCES

REGISTERED ENGINEERS R.W. MILLARD & ASSOC., INC. LAND SURVEYORS
March, 1966 ELY & ELKO, NEVADA Job No. W1100-1066

23770