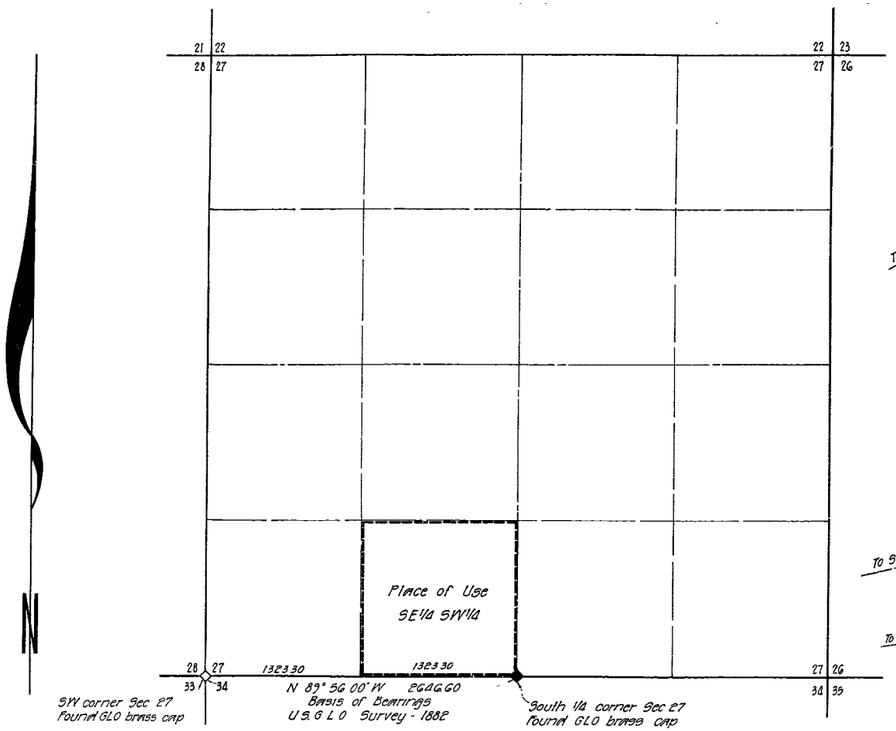

SECTION 27
T.17S., R.59E., M.D.M.
Clark County, Nevada

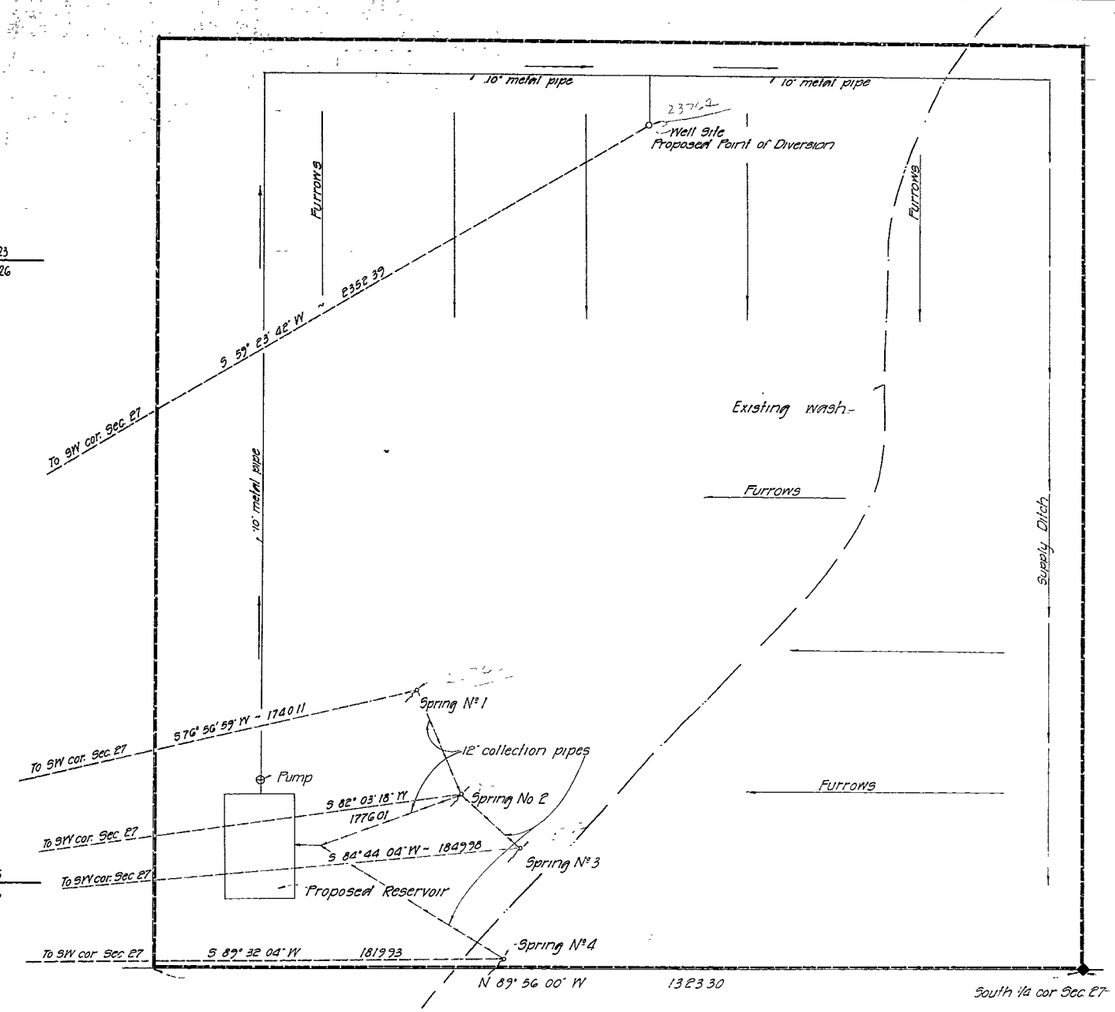

PLACE OF USE
The Southeast Quarter (SE1/4) of the Southwest Quarter (SW1/4)
of Section 27, T.17S., R.59E., M.D.M.
Clark County, Nevada
Scale 1"=100'

STATE OF NEVADA }
COUNTY OF CLARK } ss

I, Jack K. Leavitt, being first duly sworn, depose and say that this map, consisting of one sheet, has been correctly drawn to the designated scale from field notes of a survey made under my supervision and direction on the 1st day of March, 1967, that it truly and correctly represents the proposed location and extent of the works used to water from an underground source and surface springs in Las Vegas Artesian Basin in Clark County, Nevada by Jack W. Hanson for irrigation and domestic purposes. That the proposed point of diversion, the approximate location and size of the diverting channel or other conduit, the place and manner of use, and the location and names of all other works or streams which are crossed by, or connected with the said works, are fully and correctly designated thereon.

State Water Right Surveyor

Subscribed and sworn to before me this 10 day of March 1967

Dorothy M. Leavitt
Notary Public in and for
said County and State

My commission expires: January 7, 1968



DETAIL OF SECTION CORNER TIE
No Scale

FILED
March 20, 1967
STATE ENGINEER'S OFFICE

MAP TO ACCOMPANY AN APPLICATION
TO APPROPRIATE WATER

By: Jack W. Hanson
For: Irrigation and Domestic Purposes
From: an underground source & surface springs in
Las Vegas Artesian Basin

LEAVITT & HOLLER
SURVEYORS LIMITED
Professional Engineers and Land Surveyors
536 East Sahara Avenue Las Vegas, Nevada

23764 23763 23762 23761 23760 ← File under