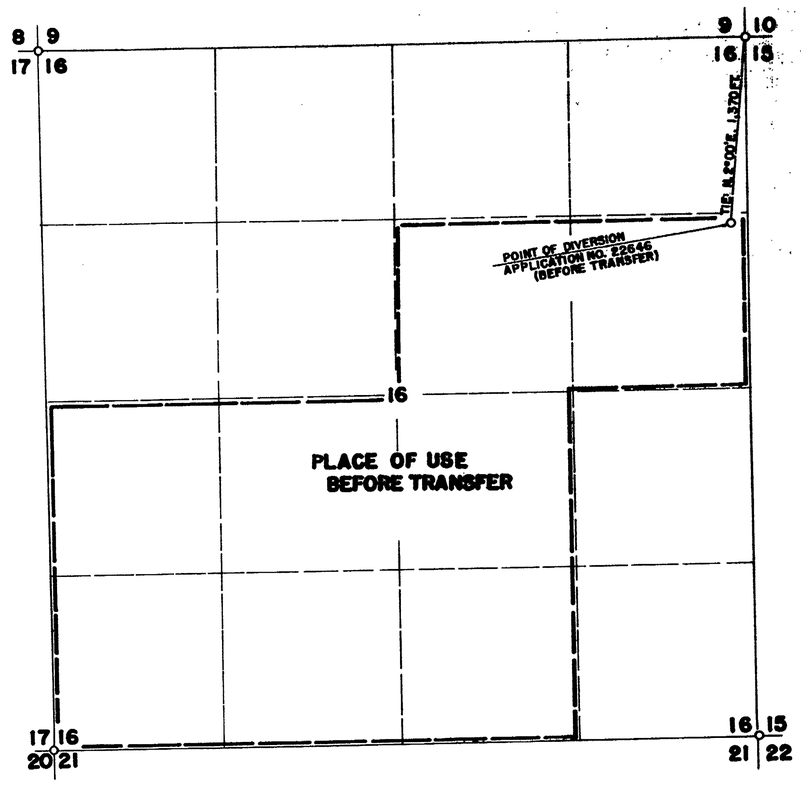

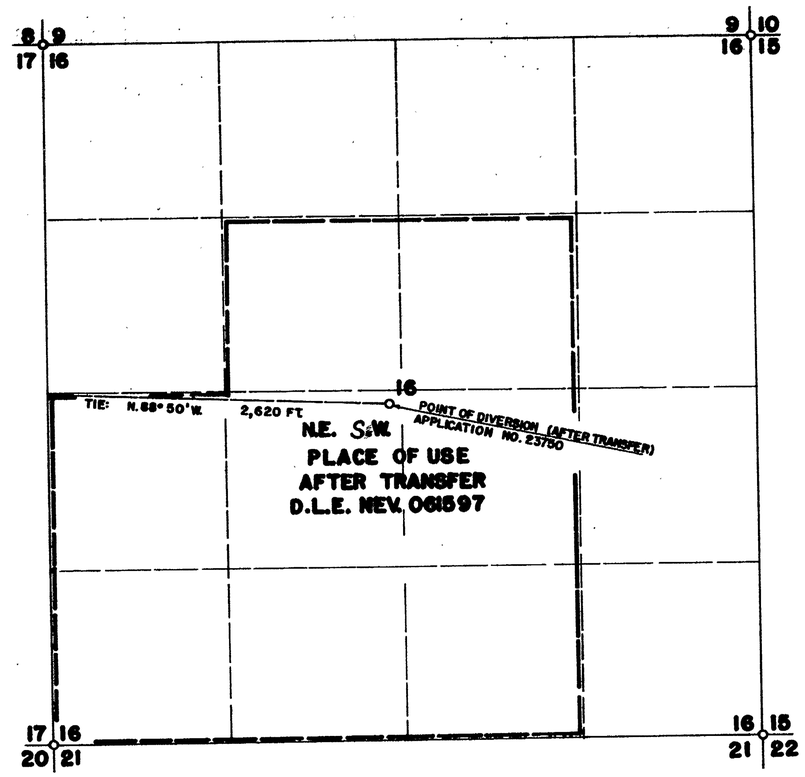

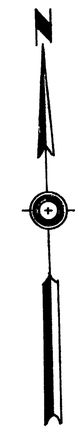

SECTION 16
T. 3 N, R. 48 E., M.D.B.&M.

STATE OF NEVADA
COUNTY OF WASHOE *S.S.*

I, E. P. OSGOOD, BEING FIRST DULY SWORN, DEPOSE AND SAY: THAT THIS MAP, CONSISTING OF 1 SHEET, HAS BEEN CORRECTLY DRAWN TO THE DESIGNATED SCALE FROM DATA AVAILABLE IN MY OFFICE; THAT IT TRULY REPRESENTS THE PROPOSED CHANGE IN POINT OF DIVERSION AND PLACE OF USE UNDER APPLICATION NO. 23750 IN NYE COUNTY, NEVADA BY LOWELL C. MC KIM, JR.

E. P. Osgood Jr.
E. P. OSGOOD, JR. ST. WTR. RT.
SUR. NO. 294

SUBSCRIBED AND SWORN BEFORE ME THIS 30TH DAY OF MARCH, 1967

James R. Underwood
NOTARY PUBLIC

NOTARY PUBLIC IN AND FOR WASHOE COUNTY, NEVADA
MY COMMISSION EXPIRES: 4-17-68

JAMES R. UNDERWOOD
Notary Public — State of Nevada
Washoe County
My Commission Expires April 17, 1968

SCALE: 1" = 600'

APPLICATION NO. 23750

MAP TO ACCOMPANY APPLICATION
TO CHANGE POINT OF DIVERSION AND PLACE
OF USE OF THE PUBLIC WATERS OF THE
STATE OF NEVADA HERETOFORE
APPROPRIATED BY
LOWELL C. MC KIM, JR.
FROM UNDERGROUND SOURCES

NYE COUNTY NEVADA
MARCH, 1967 E. P. OSGOOD, JR. SUR. NO. 294

FILED
Apr 3, 1967
STATE ENGINEER'S OFFICE

36564 28754 23750 — FILE UNDER