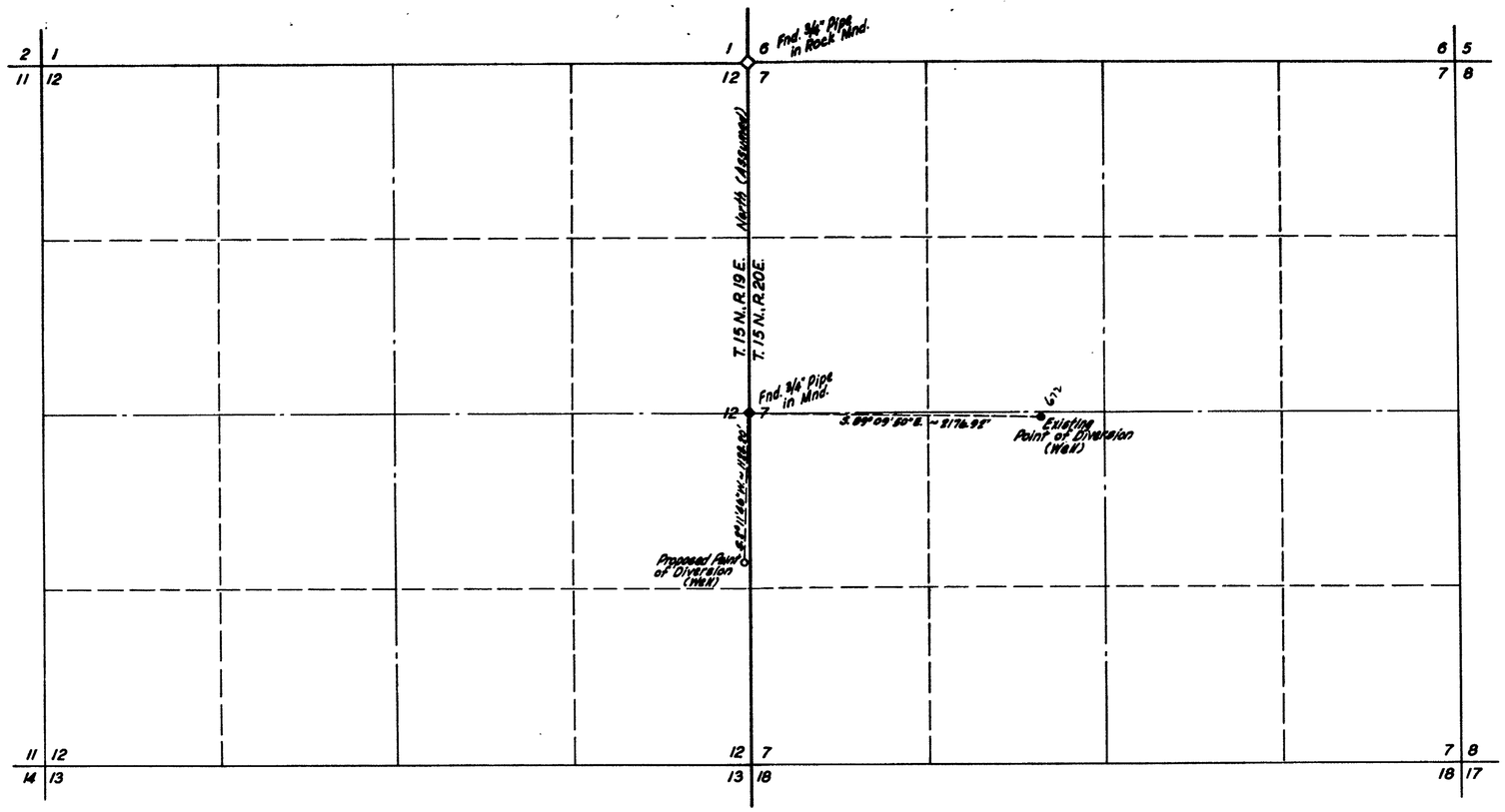

SCALE: 1"=600'

BASIS OF BEARINGS: EAST LINE OF NE 1/4 SEC. 12, T. 15 N., R. 19 E., M.D.B. & M.

STATE OF NEVADA }
COUNTY OF WASHOE } ss

I, Richard W. Arden, being first duly sworn, depose and say that this map, consisting of two sheets, has been correctly drawn to the designated scale from field notes of a survey made by me (or under my supervision and direction), between the 2nd day of January and the 12th day of January, 1967; that it truly and correctly represents the proposed location of the works used to change the point of diversion heretofore appropriated under Application No. 22705 & 22706 by the Carson Water Co., Inc. for municipal and domestic purposes. That the proposed point of diversion, the location and names of all other works crossed by or connected with the proposed works, the boundary of all lands proposed to be served, the existing point of diversion, and place of use are fully and correctly designated hereon.

RICHARD W. ARDEN
STATE WATER RIGHT SURVEYOR No. 307

Subscribed and sworn to before me this 3d day of February, 1967.

RONALD D. BYRD
Notary Public — State of Nevada
Washoe County
My Commission Expires Jan. 6, 1970

FEET

MAP
TO ACCOMPANY APPLICATION
TO CHANGE POINT OF DIVERSION
UNDER APPLICATION No. 22705 & 22706
FOR MUNICIPAL AND DOMESTIC PURPOSES
BY THE CARSON WATER CO., INC.
FROM AN UNDERGROUND SOURCE
ORMSBY COUNTY, NEV.

SPROUT ENGINEERS & ASSOCIATES
950 INDUSTRIAL WAY
SPARKS, NEVADA

JAN. 17, 1967
JOB 3625
DWN./LBW

72 CERTIFICATE No. 6471 ISSUED 1-17-68

73 CERTIFICATE No. 6472 ISSUED 1-17-68

FILED
March 31, 1967
STATE ENGINEER'S OFFICE

23673 file under 23672

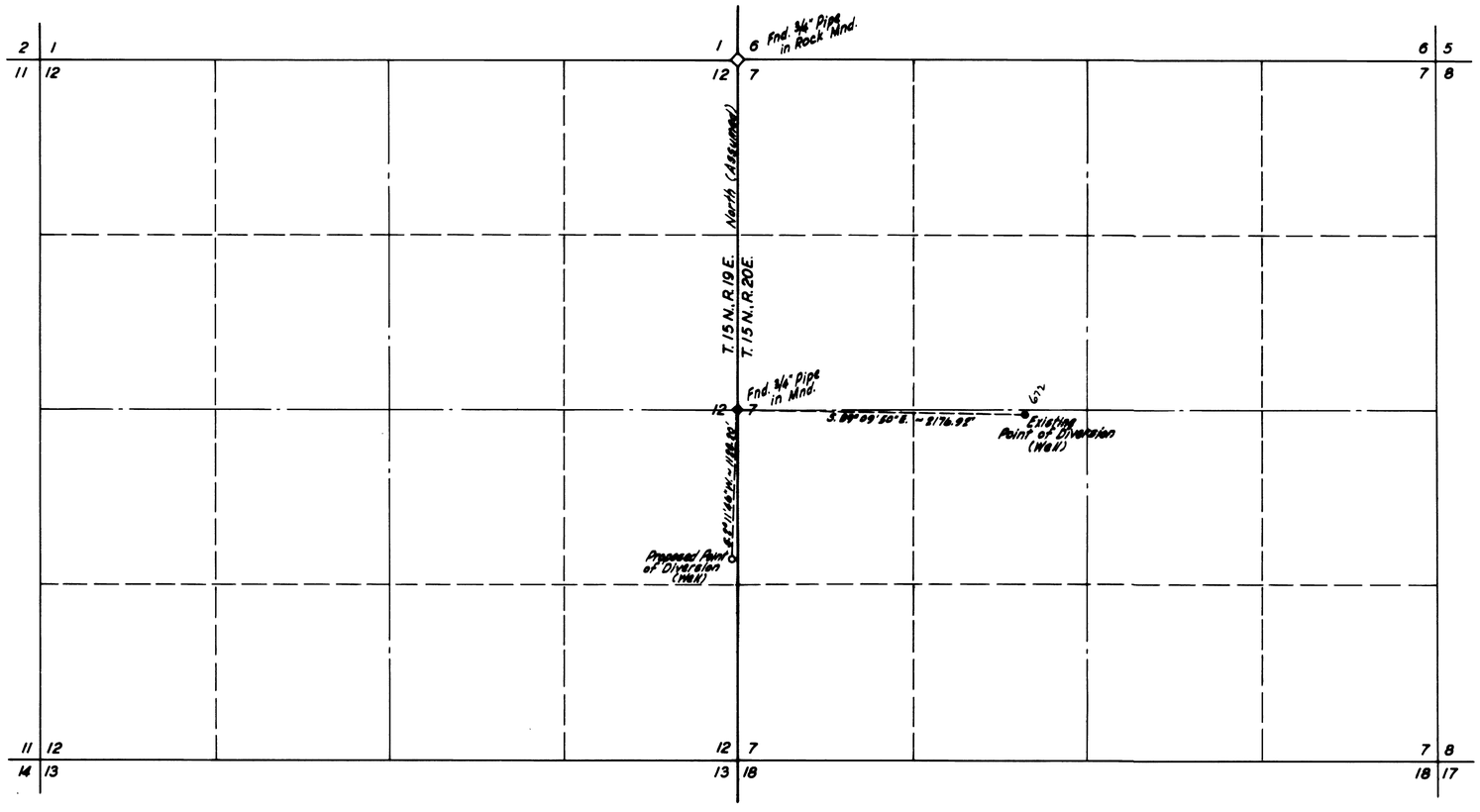

SCALE: 1"=600'

BASIS OF BEARINGS: EAST LINE OF NE 1/4 SEC. 12, T. 15 N., R. 19 E., M.D.B. & M.

STATE OF NEVADA }
COUNTY OF WASHOE } ss

I, Richard W. Arden, being first duly sworn, depose and say that this map, consisting of two sheets, has been correctly drawn to the designated scale from field notes of a survey made by me (or under my supervision and direction), between the 2nd. day of January and the 12th. day of January, 1967; that it truly and correctly represents the proposed location of the works used to change the point of diversion heretofore appropriated under Application No. [illegible] by the Carson Water Co., Inc. for municipal and domestic purposes. That the proposed point of diversion, the location and names of all other works crossed by or connected with the proposed works, the boundary of all lands proposed to be served, the existing point of diversion, and place of use are fully and correctly designated hereon.

Richard W. Arden
RICHARD W. ARDEN
STATE WATER RIGHT SURVEYOR No. [illegible]

Subscribed and sworn to before me this 3d day of February, 1967.

Ronald D. Byrd
RONALD D. BYRD
Notary Public — State of Nevada
[illegible]

FEET

72 CERTIFICATE No. 6471 ISSUED 1-17-68

73 CERTIFICATE No. 6472 ISSUED 1-17-68

FILED
[illegible] 31, 1967
STATE ENGINEER'S OFFICE

MAP
TO ACCOMPANY APPLICATION
TO CHANGE POINT OF DIVERSION
UNDER APPLICATION No. [illegible]
FOR MUNICIPAL AND DOMESTIC PURPOSES
BY THE CARSON WATER CO., INC.
FROM AN UNDERGROUND SOURCE
ORMSBY COUNTY, NEV.

SPROUT ENGINEERS & ASSOCIATES
[illegible] INDUSTRIAL WAY
SPARKS, NEVADA

JAN. 17, [illegible]

69045 68736 [redacted] 54850 23673 23673 23672

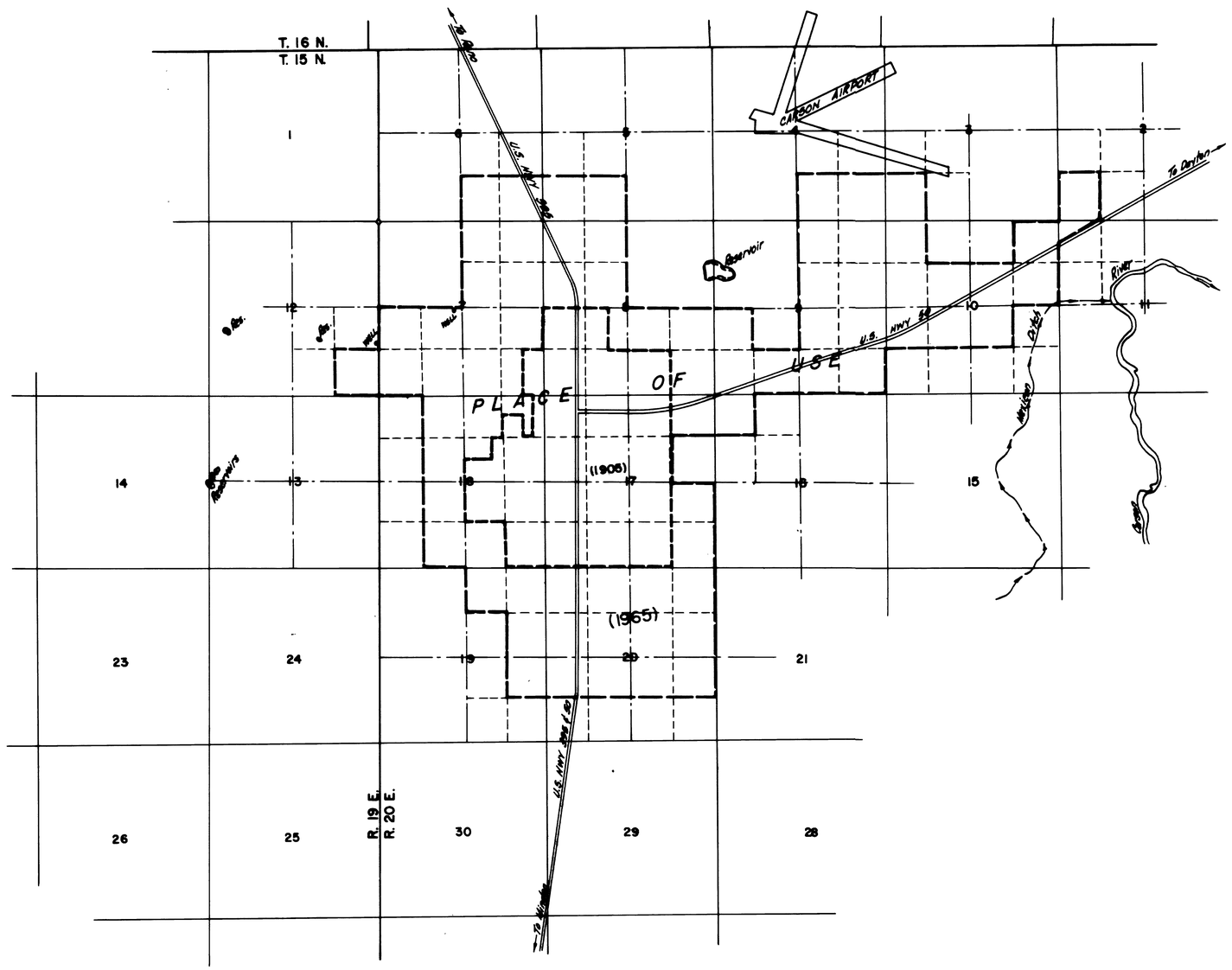

SCALE: 1"=2000'

FEET

MAP
TO ACCOMPANY APPLICATION
TO CHANGE POINT OF DIVERSION
UNDER APPLICATION No. 22706 & 28706
FOR MUNICIPAL AND DOMESTIC PURPOSES
BY THE CARSON WATER CO., INC.
FROM AN UNDERGROUND SOURCE
ORMSBY COUNTY, NEVADA

SPROUT ENGINEERS & ASSOCIATES
950 INDUSTRIAL WAY
RENO, NEVADA

JAN. 17, 1967
JOB 3389

FILED
MARCH 31, 1967
STATE ENGINEER'S OFFICE

69345 68736